
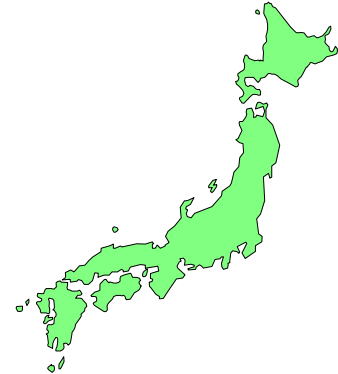


ORIGINS OF

ISSN 1322-6428

Vol. 2 No. 4/Vol. 3 No. 1

JAPAN IN HISTORY AND PROPHECY



THE LOST CIVILIZATION OF AUSTRALIA

Inside...

<i>From the Editor...</i>	2
<i>Japan in History and Prophecy</i>	3
<i>The Lost Civilization of Australia</i>	5
<i>The Leopard of Daniel 7</i>	7
<i>Gomer and Israel</i>	9
<i>Book Review: Pharaohs and Kings</i>	11

From the



Welcome to a bumper edition of *Origins of Nations* newsletter. This is a combination of two editions due to the excessive workload that I have been under for some time. Ideally I would like to have put out one edition every 3-4 months, but that has not been possible. Thank you, dear subscribers, for your patience and willingness to understand the situation.

I have some assistance now:

One person who wishes to remain unnamed at this stage is doing an excellent job in typesetting and Richard Griffiths is the North American representative for us. I wish to thank both of them for their service. My gratitude cannot be expressed in words.

Some great new books

There are several books which I have recently stumbled across which I would like to recommend to the readership:

Firstly there is David Rohl's brilliant work *Pharaohs and Kings: A Biblical Quest*, which is monumental in its attempts to 'marry' Middle Eastern history by synchronising it with Bible history without compromising Biblical dating. A review of this book, which is published in England and Australia under the title *A Test of Time: The Bible from Myth to History*, may be found in this edition.

A further work, *Celtic Treasury. The Art and History of the Celts* by Catriona Luke (Michael O'Mara Books, London, 1996), is fascinating. You will enjoy the photographs of Celtic art contained in it. Indeed, Celtic art is one of the most incredible and mysterious of all cultures around the world. Luke writes:

"...Celtic is an Indo-European language, a cousin of Sanskrit ... Old Irish in its grammar and syntax and even in some vocabulary resembles Sanskrit and the dialects of Central Asia. In poetic metre, there are still traces of Indo-European cadence in Old Irish verse" (page 13).

Neal Ascherson's new book *Black Sea: The Birthplace of Civilisation and Barbarism* (Random House, Sydney 1996) has been given very positive reviews by book reviewers including those associated with the *Daily Telegraph*, the *Financial Times*, *Literary Review* and the *Spectator*. Of particular interest for me

was that he substantiated my belief that many of the East Europeans descend from the Sarmatians. Although I go further to identify them with descendants of Elam, son of Shem.

Last, but by no means least, is *Bloodline of the Holy Grail* by Laurence Gardner, The Chevalier Labhran de St Germain a noted genealogist (Element Books, Brisbane 1996) with a Foreword by His Royal Highness Prince Michael of Albany, Head of the Royal House of Stewart.

This work follows on the footsteps of *The Holy Blood and the Holy Grail* and *The Messianic Legacy* by Michael Baigent et al who trace the historical roots of the mysterious Priore de Sion organisation which claims that the Merovingian dynasty descend from Jesus! Such blasphemy. Indeed, there will be ten kings in Europe who will give power to one who will become their Emperor as the prophecies indicate. Will they make these claims public as a means to gain public support for their plans for a revival of the Germanic Holy Roman Empire? I mention them in my manuscript: *Who are the Germans? Their ancient roots and future might*.

A new book on the modern identities of the nations of Genesis Ten

That manuscript along with the others I have produced are being updated. Together with other chapters yet unpublished I am producing a single volume titled **LOST RACES OF THE ANCIENT WORLD – DISCOVERED AT LAST!** The first draft should be ready by April. But with so much new information to add and the need to go through the entire manuscript with a 'fine tooth comb', it is doubtful that the book will be ready before the end of 1997.

The work will be forwarded to various publishers for consideration. If they are not interested in publishing such an esoteric work, I will attempt to self publish it. The chapter outline follows:

- Acknowledgments
- Foreword
- Introduction
- List of Charts
- List of Maps

(Continued on page 15)

JAPAN IN HISTORY AND PROPHECY

John Diedrichs

Japan has been one of the great economic success stories of the twentieth century. This mighty nation has transformed itself from national defeat in 1945 into the second most powerful economy in the world. In fact, “for a fleeting moment on April 10, 1995, in as brief a time as it takes for the latest value of a country’s currency to flash up on the screens of global currency traders, the Japanese economy did become the largest in the world.”(1) But this success story has not come without a price.

This article looks briefly at the Japanese success story, its soon-coming economic collapse, and its future from a Biblical perspective.

A KEY TO SUCCESS

One major factor for the success of Japan, unknown to itself and the world at large, can be found in Genesis 9. Here we have a prophecy for the future working relationship of nations. Genesis 9:27 reads:

God shall enlarge Japheth, and he shall dwell in the tents of Shem and Canaan shall be his servants. (AV)


The Japanese are known for their eagerness to learn, their capacity to adapt, their discipline and their frugality. These attributes, which are needed to succeed, will not necessarily guarantee success. Success also depends on a conducive environment for world trade.

When Japheth, which includes Japan, "dwells" or "tabernacles" in the tents of Shem (which include modern day Western nations such as Great Britain, the United States and Germany) they will have an environment in which to become prosperous.

Paul Kennedy, in *Preparing for the Twenty-first Century* noted that: “they [the Asians] benefited from an open international trading order, created and protected by the

United States.” (2)

Shoaib Raza Naovi, writing in the *Asian Wall Street Journal*, of November 8, 1995 concurs: “While most of the credit for Asian development rests squarely with Asians themselves, it is also irrefutable that no progress would have been possible without the intellectual framework and institutional infrastructure imported en masse from the West over the past century.”



"Dwelling" under the Shemitic umbrella, Japan has had access to the base technologies and inventions of the West. Japan has been able to utilize and build upon these inventions contributing to the overall good of the world economy. Yet the West still provides the overall direction in technology. Alvin Toffler, in *Powershift*, noted that:

...the world’s scientific-technological marathon is only starting, and Japan’s general technological base still lags. Japan even now spends 3.3 times more money for royalties, patents, and licenses for foreign technology than it takes from the sale of its own. Sixty percent of that is paid to the United States... But in the most important power competition - the generation and diffusion of ideas, information, imagery, and knowledge - they still lag behind the United States.(3)

Paul Kennedy, also noted that “Japanese universities and colleges have hitherto not done well in creative research; as of 1987, Japanese had won only four Nobel prizes in science compared with 142 for the United States.” (4)

We can note that races and nations have certain strengths and weaknesses. From this we can draw the conclusion that certain roles are required for races and

(Continued on page 4)

nations to "dwell" together in harmony. Just as husbands and wives have certain defined roles to make a marriage relationship work so have nations and races. We are all "one" in God's sight (cp. Gal.3:28), but we are not "one" in role. God has determined certain roles for nations and races so that they can live side by side for the overall benefit and glory of mankind.

NEW WORLD ORDER

The world that we have known for the last 50 years basically reflects the conditions and institutions resulting from the Allied victory in World War II. These conditions have changed, that is, they have reached their use-by-date. This implies a reordering of global society to reflect the new reality.

We are nearly at the end of the economic cycle of this unique period in history. The present dysfunctional economic relationship between frugal Japan and profligate USA, which is keeping the world system afloat, is about to breakdown. Japan and the US are pursuing economic policies which are unsustainable: both countries have enormous debt burdens. What is not generally known is that Japan is saddled with a massive debt burden as a result of the recklessness of the bubble economy of the 1980s. It is the debt burden of Japan and the US which will most likely pull down the present world economic system.

The Bible contains basic laws for the proper management of an economy. Short term debts were to be cancelled every seven years (Deut.15:1-11) and forfeited real estate returned every 50 years (Lev.25:8-17). This was not to be a 'boom and bust' economy. It appears that since these laws are not observed, man experiences major depressions every 50 or so years. When we look at the market collapses of Holland's 'tulipmania' in the 17th century, France's Mississippi Scheme and England's South Sea Bubble, both in the 18th century, and the US's real estate and stock market speculation of the 1920s will Japan be an exception? It is the contention of this writer, that despite man's best efforts to postpone, wittingly or unwittingly, the consequences of his own actions, the breaking of these financial laws will eventually take its toll. A major stock market crash in the US or Japan will usher in trying economic times which will lead to a new world order dominated by a German-led Europe.

JAPAN'S FUTURE

Dwelling in the tents of Shem can have either good or bad results. Japan, who dwelt in the tents of a Shemitic nation after WW2 will, after the coming economic problems, dwell in another. The Japanese, some of whom "still imagine themselves as a sort of Asian herrenvolk", (5) will be allied with the soon coming German-dominated-European superpower. Germany, the most militaristic Shemite nation in world history, in league with Japan is a recipe for disaster for the Anglo-Saxon-Celtic peoples.

The Bible indicates that there will be a people referred to as Tarshish playing a considerable role in the end time.

Who are these people and what is their future?

Using the Bible and history, we will, firstly, present AN argument that the Japanese are the eastern branch of the descendants of Tarshish, the son of Javan

Using the Bible and history, we will, firstly, present AN argument that the Japanese are the eastern branch of the descendants of Tarshish, the son of Javan (Genesis 10:4), and secondly, based on the eastern branch argument, we will look at Japan's chilling and yet noble

future. [See my paper "The Central French, Northern Italians, Spanish and Japanese". - ed.]

Why do we say that there is an "eastern branch" of Tarshish? Firstly, it is possible that Tarshish had a white grandfather (Japheth) and an oriental grandmother and as a result divided into two branches consisting of an olive-skinned Caucasian type and a yellow-skinned oriental type. Secondly, the Bible seems to indicate that there were two locations for Tarshish in the first millennium BC, as well as in the latter days.

From Jonah 1:3 we find that:

... Jonah rose up to flee unto Tarshish from the presence of the Lord, and went down to Joppa; and he found a ship going to Tarshish: so he paid the fare thereof, and went down to it, to go with them unto Tarshish from the presence of the Lord. (AV)

Many secular and Bible academics are of the opinion that Tarshish refers to southern Spain. [I believe that it was more than a coincidence that a Japhetic "Caucasoid" people were in Spain. If my hypothesis is correct, along with the rest of this argument, it makes it easier to identify Spain as the "western branch" of Tarshish. See note at the end of the article].

(Continued on page 17)

The Lost Civilization of Australia

Rex Gilroy

[Copyright 1994/95 Reprinted with permission. Extracted from Chapter 20 of Mysterious Australia by Rex Gilroy Published 1995 by NEXUS Magazine. Copies of Mysterious Australia are available to NEXUS readers in Australia at AUD\$20.00 each (inc p&h), and in

Scattered across Australia stand enigmatic relics of a bygone civilization: megalithic stone alignments, walls and other structures; pyramid-shaped mountains once utilized as astronomical observatories; serpent altars where unknown rites were performed; and mystery rock inscriptions of a long-vanished people.

Who were they? What are the origins of the 'lost civilization of Australia'?

I first became aware of this mystery race in January 1965 when, while exploring dense scrubland west of Sydney at an upper Blue Mountains site overlooking a valley, I came upon a 50-foot-tall pyramidal sandstone mound composed of rubble, formed from a huge rock in ages past.

At its base I found two stone slabs forming steps on the western side of the mound and, above these, other collapsed slabs that appeared to have once formed more steps to the summit.

Upon reaching the summit, I found myself standing on a flat sandstone base facing east overlooking the valley.

Before me stood a large formation—a continuation of the same sandstone base rock—whose flat surface, I found to my surprise upon closer examination, had been carved out in the form of a serpent.

Later I returned to measure the structure. The rock was undoubtedly an altar stone, 5 feet 8 inches long, by 2 feet 4 inches wide, by 4 feet high. It faced north-south in a curved formation, with a groove representing the serpent's mouth at its northern (head) end pointing east.

Beside the altar on its northern side stood a large boulder, also four feet in height, upon which was a long, deep groove obviously used for sharpening a stone knife. Had sacrifices, human or animal, once been performed upon

this altar? I later measured the mound's base at 350 feet in circumference.

Upon searching other nearby rocks, I soon found another 'serpent altar' amid bushes some yards to the west. It was part of a large sandstone block standing 10 feet tall on an east-west axis. The serpent, carved in relief, measured 13 feet 5 inches in length by one foot wide at the head; the body then measuring from 6 inches out to 14 inches as it enlarged in width toward a rounded end.

Further west still, I later discovered another altar stone—a 10-foot-tall rock whose summit bore the weathered relief carving of an eagle, 4 feet 6 inches long by 3 feet 6 inches wide across its single outstretched left wing, facing north as did the bird's beak.

The figure was on an east-west axis. A much larger 'eagle altar' came to light in 1974 at another upper Blue Mountains location, reached by climbing a 20-foot-tall rock. The bird measures 5 feet 10 inches in length from head to tail, its beak and outstretched right wing facing south.

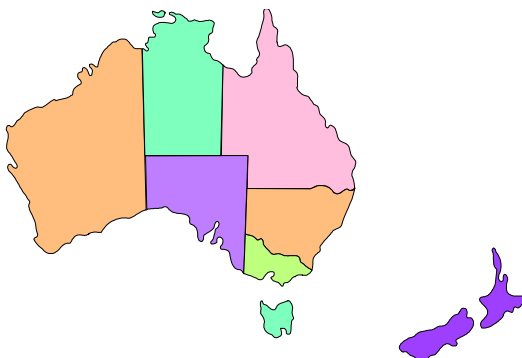
A small slab of rock at the monument's base contained the deep, weathered carving of an open-mouthed serpent.

A number of other serpent and eagle altar sites were to come to light across the Blue Mountains over the years following the 1974 eagle altar find.

However, it was the 1965 serpent altars discovery that first led me to speculate that here was evidence of a hitherto unknown Australian 'Lost' civilization.

In March 1969, at another Blue Mountains location, I stumbled upon a tall pillar-like rock standing 50 feet tall on a cliff edge overlooking the Jameison Valley. Upon climbing it, I found engraved in the flat ironstone summit a

(Continued on page 6)



number of small symbols. They were not Aboriginal figures and appeared to be some form of hieroglyphic script.

Later, in January 1973, I found the symbol of a flower engraved upon a small square ironstone slab at Blackheath. This new find led my wife Heather and me to undertake an all-out search for further examples of this mystery script—a search which continues to this day.

1973 saw us uncover more extensive lettering sites at other locations across the Blue Mountains, while in 1974 we found other symbols near Gosford, north of Sydney. The 1970s and 1980s would see us locate a great number of these symbols at numerous sites across New South Wales and also in southern and far northern Queensland where another set was discovered near Rockhampton in 1992. By 1974 we had gathered enough script examples to realize these formed the written language of this vanished race of serpent/eagle worshippers.

This led me to attempt the translation of the many inscriptions, which consist of a mixture of symbols, strokes and dots, somewhat reminiscent of a mixture of Middle Eastern and Celtic scripts.

What has emerged from our joint Australia-wide investigation since 1973 is far too voluminous to be adequately covered in this chapter so I am able only to present the barest outline. The mass of evidence gathered to date suggests that, thousands of years before the rise of the better-known civilizations of the Near and Middle East, Australia was home to a highly advanced race of megalith-building people who were in possession of a written language. Let us now examine more of this evidence. Scattered around Sydney's western suburbs over a wide area of this now largely built-up region there were (or still are) often large, man-made earthen mounds and even hills whose outlines, when mapped, appear to resemble the outlines of serpents, other animals and even circles.

Such formations have been reported to me Australia-wide and are reminiscent of similar structures found across Europe and Asia. Traces of lost civilizations lie scattered throughout the world.

With the notable exception of Atlantis, fragmentary remains of unknown civilizations of the past have come to

light in the most surprising places. For example, Atlantis is by no means the only submerged civilization.

Underwater ruins of ancient cities have been located off the Bay of Bengal, the north coast of Papua New Guinea, Torres Strait, the Cook Islands, off Tonga, New Zealand's north island, and also Australia. And then there are the enigmatic remains on Easter Island with mysterious roads that lead out into the sea, presumably to now submerged cities of a much larger prediluvian land mass.

The whole Polynesian race, extending from Hawaii to New Zealand, preserves traditions of the "great land to the south" which, to the Maoris, was located directly to the west of New Zealand and which, they said, was inhabited by a race of people who built in stone and were expert astronomers.

...before the rise of the better-known civilizations of the Near and Middle East, Australia was home to a highly advanced race of megalith-building people who were in possession of a written language.

As the Maoris themselves had only been resident in New Zealand since about 1,500 years ago, and as the mysterious Australian civilization had long vanished before then, it is obvious that this tradition had

been passed down to the Maoris by earlier inhabitants of New Zealand.

And it is certain the Maoris knew exactly where Australia was, as from discoveries of Maori stone tools and other traces of their ancient landfalls on Australia's East Coast.

The various South Sea islanders and the Maoris claim their lands all once had closer contacts with Australia, and that there was a great land-shelf linking all the islands with New Guinea and Australia in the times of their ancestors.

This collection of traditions certainly suggests that the scientists could be wrong in their assumption that New Zealand and the Melanesian region were never joined together in the time of early man.

Thus the traditions of sunken lands and cultural centers of the native populations of this whole region all fit in with various traces of submerged ruins off the eastern Australian coast and in Torres Strait. Of all these, the Maori tradition of the lost land of Whaingaroa, and the sunken megalithic structures of Torres Strait and Queensland spring to mind.


According to the Maoris, an extensive tract of land beyond Cape Reinga (the northernmost tip of the North Island), called the land of Whaingaroa, was once submerged by the sea in a disaster in which whole populations perished

(Continued on page 22)

THE LEOPARD OF DANIEL 7 AND THE DESCENDANTS OF DEDAN IN THE TWENTIETH CENTURY!

David James Skelly

In Daniel chapter seven the third beast was like a leopard. This leopard had four heads and four wings of a bird (Daniel 7: 6). Great Britain the first beast arose in 1707. The Great Russian Bear the second beast arose in 1721. So some time after 1721 the third great beast has arisen or shall arise in future. The number four is strongly associated with this beast. The phrase “four heads” also occurs in Genesis 2: 10. Genesis 2: 10 says “And a river went out of Eden to water the garden; and from thence it was parted, and became into four heads”. Here the four heads existed simultaneously. The four heads of the leopard refer to four head of state rulers. A head can also refer to a capital city. The word capital was derived from a Latin word meaning head. So a capital city can be called a head city. The four heads of the leopard also refer to four head cities (see Isaiah 7: 8, 9). Germany after World War II was divided into four by the Allies Russia, the US, Britain and France. This was a pointer to the future rise of a leopard with 4 heads under German control. There are four spokes of the swastika which in antiquity represented a fire wheel. The worst thing about a swastika is that it also represents a cross broken in four places. The swastika symbol has a terrible blasphemous ANTICHRIST meaning. The German IRON cross points in four directions. So far Germany has built four different tanks named after big cats. They were 1) the Tiger tank (WWII), 2) the panther tank (WWII), 3) the leopard I tank (post WWII), and 4) the leopard II tank (post WWII). The Hebrew word for leopard has the meaning spotted or speckled one. Usually this refers to a leopard but by distant extension can also possibly refer to a tiger. The tiger is a striped creature. Jeremiah says “Can the Ethiopian change his skin, or the leopard his spots? then may ye also do good, that are accustomed to evil”. Here the Hebrew word behind “spots” in this verse means stripes or marks. During World War II the Gestapo was likened to a tiger which seized human victims by its claws (Butler pp2-4). The term panther is just another name for leopard. The black panther is biologically a leopard with



black spots not seen unless there is a close inspection.

It says in the King James Version that the third beast shall be “like a leopard”. Like a leopard the tiger has a speckled or variegated coat. There are a number of tigers around today which have **white** background coloured coats with black foreground stripes and **blue** eyes. A number of blacked striped blue eyed white tigers come from Northern India. During World War II Nazi Germany idolised blond hair with blue eyes. For this reason it can possibly be said that Nazi Germany was spiritually like a white black striped tiger with blue eyes. During World War II the tiger tank was the most feared tank in the German army. Nazi Germany was no doubt dominated by such animal spirits as tiger spirits which have the character of murder and bloodlust. “Like a Leopard” the Jaguar is a big cat with spots. The third beast is like a leopard, tiger and jaguar. One could thoroughly study all three variegated big cats. In this article the nature of the leopard will be given the most emphasis. There are similarities in the hunting patterns of all the three variegated big cats.

The leopard’s nature is described by some Bible passages. Song of Songs 4: 8 refers to “the mountains of the leopards”. Some leopards lived in mountain habitats. Jeremiah 5: 6b says “ a leopard shall watch over their cities: every one that goeth out thence shall be torn in pieces: because their transgressions are many, and their backslidings are increased”. A leopard watches patiently and lies in wait for prey. God said that he would observe Ephraim like a leopard in the way (Hos 13:7, 12:14-13:8). The Hebrew word behind the translation “observe” means to go about, travel and to observe, look around. This is a perfect description of a leopard. It goes about and looks for prey to devour. When it sees a potential victim it observes it. It watches its movements. Then it stalks its prey. It quietly sneaks up on it. It can sometimes take over an hour for a leopard to stalk its prey. When the prey moves the leopard stops. When the prey stops the leopard continues its stalking. Sometimes a leopard might position

(Continued on page 8)

itself downwind so that its scent cannot be detected. The leopard sneaks up as close as possible to its victim. When it is 10 metres or less from its victim it will make its move. In a split second the leopard makes a quick dash toward its victim with phenomenal acceleration and speed. Before the prey has time to respond it digs its claws into the victims back and brings it down. Then with a quick bite to the throat it suffocates and kills its victim. All this happens very very quickly. A leopard is only fast over very short distances. Over longer distances it quickly loses its stamina. It has less sprinting stamina than a lion. Nazi Germany was very successful in short swift battles. Like a leopard Germany observed its victim nations and framed its battle plans. By blitzkrieg techniques Nazi Germany very quickly defeated Poland, France and the Benelux nations. The German word blitzkrieg means lightening war. For example when the German army attacked France, France did not have the time to make an effective response. It was all too quick. The German troops broke through the French lines through the Ardennes Forest. This took France by surprise. France thought that the Ardennes forest was unpassable to German troops. It was wrongly thought that the natural obstacles were too great. When Nazi Germany attacked Communist Russia she made swift advances and obtained quick victories. With the onset of the terrible Russian winter the German leopard lost some of its stamina. The long distances made worse by the winter blunted the leopard's advance. The German war machine was not made to fight over the vast distances of the Russian expanse. They lacked the right clothing and sometimes the right equipment. The cold made many of the German weapons useless. Many of the Russian weapons were made for the cold. The Russian bear eventually with greater staying power drove the German leopard back to Germany and defeated her.

Germany first became a nation in 1871 under Prussian domination. Before that there was a loose collection of independent states. Even in the Holy Roman empire the German states had a large measure of independence. More often than not the empire was under the fragmented control of an Austrian Hapsburg Holy Roman Emperor.

For over 400 years there had been a struggle between northerners and southerners. During the reformation the northern German states became Protestant. Many people in the southern German states also became Protestants. For a while Protestantism was making inroads in the southern German states. In reaction to the Protestant gains in Europe the Catholic church pursued some limited

reforms. This became known as the counter reformation. Between 1545 to 1563 the council of Trent met three times to reform the Catholic church and clarify catholic doctrine. Some of the abuses of the Catholic church were abolished. In 1540 a new Catholic order called the Jesuits was approved by the Pope. Later the Jesuit order played an important part in winning back lost ground in Germany. Albert V the Duke of Bavaria invited the Jesuits to come and wage war against the so called Protestant heresy. In Bavaria the Jesuits captured the hearts and minds of the aristocracy. From 1563 onwards Albert V was more severe towards Protestants. Many Protestants were imprisoned, killed and forcibly expelled. In Germany Bavaria became the centre of the counter reformation.

In a split second the leopard makes a quick dash toward its victim with phenomenal acceleration and speed. Before the prey has time to respond it digs its claws into the victims back and brings it down.

Through the marriage of a Bavarian princess to Charles an Austrian duke, the Jesuits gained a great foothold in Austria. This Bavarian princess influenced Charles to take a hard line against the Protestants in his dominions. For five years Charles's son Ferdinand was educated in Ingolstadt a centre of the Jesuits in Bavaria. As a result Ferdinand was narrow minded and fiercely antiprotestant. Before Charles died, Charles made Ferdinand his son and later successor swear that he would continue his campaign to extirpate the Protestants. In 1617 Matthias the Holy Roman emperor made Ferdinand the king of Bohemia. Ferdinand's Jesuit confessor influenced Ferdinand to pursue a hardline against Protestants in Bohemia (pp. 34-36 Paris).

In 1618 a Protestant revolt against Catholic rule broke out in Bohemia. In Bohemia there were a majority of Protestants. They were revolting against the antiprotestant policies pursued by the catholic leadership. This revolt proved to be the spark that ignited the Thirty Years War (1618-1648). Ferdinand the king of Bohemia refused Bohemian Protestant pleas to intervene on their behalf. On May 23rd, 1618 some Bohemian Protestants threw two of king Ferdinand's ministers out of the window. The Catholics then lost control of Bohemia. Before that time the tensions between catholic and Protestant states had been increasing. With the advent of the catholic counter reformation, freedom of worship for many Protestants was severely restricted. Some Protestant churches were even destroyed. The Protestant revolt in Bohemia quickly spread to other parts of the Holy Roman empire. The military forces of the Protestant Evangelical Union in the beginning had many successes. The Protestant forces for a short while even threatened Vienna. The Bohemian Protestants gave the crown of Bohemia to Frederick V, the Protestant Elector of the Palatinate. In 1619 Ferdinand the deposed king of Bohemia was crowned as the Holy Roman

(Continued on page 27)

GOMER AND ISRAEL

Yair Davidy

Many peoples now living in western nations are descended from the ancient Israelites even though they are unaware of it, "*Ephraim will mix himself among the peoples.*" (Hosea 7:8). Most of the ancient Israelites were exiled by the Assyrians and lost their identity.

It can be shown from the Bible that the exiled Israelites joined or amalgamated with a group of peoples identified as Gomer: The name "Gomer" is applied to a parent figure of the exiled Ten Tribes in the first chapter of Hosea*

Hosea on Gomer:

"The word of the LORD that came unto Hosea...in the days of Jeroboam the son of Joash king of Israel.

"...Go, take unto thee a wife of whoredoms and children of whoredoms: for the land hath committed great whoredom departing from the LORD.

"So, he went and took GOMER the daughter of Diblaim; who conceived and bare him a son.

"...Call his name Jezreeland ((I)) will cause to cease the kingdom of the house of Israel.

"...I will break the bow of Israel in the valley of Jezreel.

"And she conceived again, and bare a daughter.....Call her name Lo-ruhammah [(in Hebrew: unpitied)]: for I will no more have mercy upon the house of Israel; but I will utterly take them away.

"But I will have mercy upon the house of Judah, and will save them by the LORD their God, and will not save them by bow, nor by sword, nor by battle, by horses, nor by horsemen" (Hosea 1:1-7).

* Hosea continues:

"Now, when she had weaned Lo ruhammah, she conceived and bare a son.

".....Call his name Lo ami [(i.e. In Hebrew: "not my people")]: for ye are not my people, and I will not be your God.

"Yet the number of the children of Israel shall be as the sands of the sea, which cannot be measured nor

numbered; and it shall come to pass that in the place where it was said unto them, Ye are not my people, there it shall be said unto them, Ye are the sons of the living God.

"Then shall the children of Judah and the children of Israel be gathered together, and appoint themselves one head, and they shall come up out of the land: for great shall be the day of Jezreel.

"Say ye unto your brethren, Ami [(Hebrew: "my people")] and to your sisters Ruhamah [(Hebrew: "received mercy")]. (Hosea 1:8-11,2:1).

In the passage above Hosea the Prophet acts out a kind of allegorical partnership and he is made to represent either God Himself and His relationship with Israel who are called "Gomer" or else Hosea symbolises the original northern Israelites who link up with "Gomer" and bring forth three groups. [*They are distinct from Judah who are spoken of later separately*]. In the said parable Hosea is commanded to unite with (marry) a loose woman named GOMER the daughter of Diblaim². Gomer was an ethnic entity identified in historical writings as the Cimmerians and company. The coupling therefore may be said to represent Israel joining GOMER (who was already an uncertain combination of peoples) and bringing forth from between them three additional entities ("*children of whoredoms*") whose identity was uncertain.

The parable is referring only to the northern ten tribed kingdom of "ISRAEL" (who became "THE LOST TEN TRIBES") -the southern "Judah" is explicitly excluded from the Gomer parable:

In the said passage of Hosea, a union is made with Gomer; three children (2 boys and a girl) of uncertain identity are born; these children represent the northern ten tribes and not the Tribe of Judah; it is prophesied that they will be utterly taken away, i.e. exiled all together; they will be disowned, considered not the people of God and

dwelling without God; at the same time they shall become enormously numerous "*as the sands of the sea*" (Hosea
(Continued on page 10)

GOMER AND ISRAEL (Continued from page 9)

1:10). Ultimately, they shall be reconciled and called "sons of the living God" (Hosea 1:10); they shall eventually be re-united with Judah (Hosea 1:11).

These verses (according to the above understanding) are consistent with the idea that the Ten Tribes were exiled, united with an entity called Gomer and became identified with it. They lost all knowledge of their own identity, all spiritual contact between themselves and Judah and they also lost contact with their God. They became legally considered, in Jewish Law according to the Talmud, to be "Gentiles, to all intents and purposes" (Talmud, Yebamot 17). At the same time they also became a great and numerous nation and are destined to be reconciled both to Judah and to God. From the union with Gomer emerged three "children". Similarly another ethnic entity named Gomer is earlier mentioned in the Bible as Gomer son of Japhet son of Noah. Gomer had three sons:

"And the sons of Gomer; Ashkenaz, and Riphah, and Togarma" (Genesis 10:3).

These sons of Gomer son of Japhet became founders of nations that were to settle in Europe and with whom the Lost Ten Tribes of Israel were to be associated.

The children of Hosea and Gomer daughter of Diblaim (representing between them the exiled northern Israelites) are divided into three sections: "Sons of the Living God" in Hosea 1:10 (formerly "Jezreel" in Hosea 1:4, meaning "Scattered"), "My People" ("Ami") in Hosea 2:1 and "The Pitied One" (In Hebrew: "Ruhama" in Hosea 2:1). These three sections of exiled Israel may well parallel three temporary amalgamations with the three sections of Gomer son of Japhet!!

The above explanation conforms with the idea that The Lost Ten Tribes of Israel merged with other entities to form those nations identified with Gomer. By tracing Gomer son of Japhet we may therefore be able to confirm conclusions (derived from other sources) concerning the Lost Israelites represented as derived from a union with "GOMER" in Hosea.

IDENTIFICATION AND LOCATION OF GOMER.

Gomer son of Japhet and grandson of Noah begat Ashkenaz, Riphah, and Togarmah (Genesis 10:2-3). Gomer is listed amongst the northern countries of Gog and Magog who in the Last Days will come up against the

remnant of Israel:

"...I am against thee, O Gog, the chief prince [in Hebrew: "chief prince" is "Ross" or "Rosh" which name was sometimes understood as indicating Russia], Meshek and Tubal....Persia, Cush, and Libya...GOMER and all his bands, the house of Togarmah of the north quarters, and all his bands: and many people with them...." (Ezekiel 38:1-6).


Talmudic sources said that Gomer son of Japhet and the sons of Gomer (Ashkenaz, Riphah, and Togarmah) were in Afrikey (Elam), Parkoy (Hara), Media, and Phrygia, and other areas. The same or related sources placed the exiled Lost Ten Tribes in those very same places. The sons of Gomer are also identified with entities in Europe and these identifications are usually (but not always) adduced in later works. There is no real contradiction between the various equations since in ancient times much of Europe was relatively sparsely populated and peoples from the east eventually moved westward. The Lost Ten Tribes are also to be identified with British descended, French, Dutch, Scandinavian, and related peoples and all of these historically passed through or were associated with Germanic and other groups pertaining (in part) to Gomer (son of Japhet) and his sons. This explains one aspect of the vision of Hosea in which due to a union with GOMER backsliding Israel loses its identity altogether, brings forth three children of (maybe) uncertain parentage, yet in the end through them the promises given to Israel will be fulfilled.

***THE GENEALOGIES OF GOMER AND HIS SONS:**

"And the sons of Gomer; Ashkenaz, and Riphah, and Togarma" (Genesis 10:3). Gomer was identified with Afrikey and with Germamia or Germaniah (Genesis Rabah 37). Afrikey appears to have been an area in Elam near Susiana where (according to de Gobineau) the name "Afrikey" was given to a sacred region of the Medes. Others have tried to identify Afrikey with Iberia or with Phrygia. Wherever "AFRIKEY" actually was, the Lost Ten Tribes of Israel were also reported to have been exiled there!

"Germamia" or "Germaniah" may be Carmania in southwest Iran which Herodotus (1:125) termed Germania and wherein Israelite groups for a time were to be found. Alternative identifications for "Germaniah" are "Mannae" in Armenia and Germanikey in the Bosphorus area. A connection with Germany should also be considered.

(Continued on page 33)



Book Review

Pharaohs and Kings: A Biblical

PHARAOHS AND KINGS: A BIBLICAL QUEST by David M. Rohl is published by Crown Publishers, Inc., New York, NY, 1995, ISBN 0-517-70315-7

Published in London as **A TEST OF TIME : THE BIBLE FROM MYTH TO HISTORY** by Century Ltd., London, 1995, 426 pp., 51 color and 424 b/w photos and graphic illustrations. IBN 0-7126-5913-7

A TEST OF TIME is published by Random House Australia (Pty) Ltd, 20 Alfred Street, Milsons Point, Sydney, New South Wales 2061.

(Note: This review was not taken from the official Web site for David Rohl's book. It is a summary of the three part TV series: Pharaohs and Kings - summary.)

Biblical history really takes a "beating" from archaeologists and is the cause of many to reject biblical teachings. Although originally Egyptian history was adopted in a manner to support the bible, with modern archeology, the time lines and archeological discoveries simply don't match each other. So, if we can't even believe the history of the bible why should we assume its teachings of God are anything more than fanciful stories.

An English archeologist, David Rohl who has devoted most of his life to the study of Egyptian history discovered certain anomalies in Egypt's ancient history. He has developed a new chronological history which explains away its inconsistencies. To his surprise, after the Egyptian history was corrected, suddenly biblical history matched. That is: things that happened in the bible suddenly fit in with the comparable history of Egypt.

The following is a brief summary of the series by Dr. Rohl which was shown on the Learning Channel and also in England. A video of the TV 3 part series is available as well as the book by Dr. Rohl (Pharaohs and Kings.) Both are excellent and quite enjoyable. They are both an important part of my library. Because these help explain and legitimize some biblical history, I consider them as important as religious texts. Here is scientific legitimization, not by a religious writer but a man spending his life in this study of Egyptian history. So we begin:

Egypt dominates the history of the world.

According to the Bible, there was a city built by Hebrew

slaves in the Nile Delta. There is all over Egypt, archeological evidence for Ramesses but no archeological evidence to support Moses or the Israelites. Thus many scholars today dismiss Bible stories of the Old Testament as merely legend.

New discoveries today are bringing Old Testament stories back from myth to history. Bible history is closely tied to Egyptian history.

A fundamental error has been made in dating Egyptian history. Several centuries has been added into the chronological history, which affects our understanding of what happened in the ancient world. This has caused archaeologists who search for biblical history to search in the right place but with the wrong time placement in chronology. Consider this: we base our time on the birth of Christ (AD/BC).

But our ancestors didn't have Christ's birth as a reference. They dated their dates by the reigns of kings. Working backwards through kings is how historians work out the past. But when some reigns are missing or overlapping, things get confusing. The chronology can actually be wrong. This in turn has implications in the history of Egypt and the Old Testament.

There is lots of information by pharaohs and dates but few fixed dates to relate Biblical history to. The last secure fixed date for both is 66 BC, when the Assyrians sacked the city of Thebes and invaded Egypt. Before that is confusion. Five kings were ruling in the Nile valley at the same time starting with the 21st dynasties and ending with the 25th dynasties. Convention has these dates as 1069 bc - 664 bc.

South of Cairo is a vast system of catacombs which were once sacred vaults. They are being investigated today. Through their investigation the first of 3 anomalies arise. Consider first the origin of the traditional dating in Egypt. Hieroglyphics were first deciphered by Jean Francois Champollion with the help of the Rosetta stone (found 1799 ad) From then on scholars tackled hieroglyphics and are still doing today.

Ramesses reign lasted 67 years. There are so many works about him that it was easy to imagine the hand of thousands of slaves. According to the Bible, Israelites built a city in the Delta called Ramses. Scholars automatically assumed Ramses was the Pharaoh of oppression (thus a tangible link between Egyptian history and the Israelites) Thus Moses was placed as

(Continued on page 12)

PHARAOHS AND KINGS *(Continued from page 11)*

a contemporary of Ramesses II and this is still generally accepted today (date 110 bc). Champollion made a second link to biblical history. He came to Karnak and saw a wall inscription of Shoshenk I attacking Judah and with captured prisoners. He linked this to the Biblical passage of Shishak attacking the Kingdom of Jerusalem (5 years after the death of Solomon). Thus the assumption that Shoshenk I of Egypt was the same person as Shishak of the Bible. The estimated date was 925 bc and was based on Biblical time reference.

This chronology was accepted and simply wasn't questioned for several centuries.

Thus comes the **First anomaly**:

In 1851 the sphinx was discovered along with ancient catacombs. Although later covered with sand and lost, there were found underground burial chambers with coffins. These contained the sacred bulls, which were considered gods. Each bull had a priest/scriptures written on the walls which named the names of the pharaohs. Thus there is a good chronology because there was only one bull at a time.

The conventional chronology says that the "bull" chronology should span 600 years. But only 22 bulls were found. With an average life span of 18 years, this only equals 400 years. Where are the other 200 years? In addition there was no evidence of bulls from the 21st and 22nd dynasties.

Second anomaly:

This was in the Valley of the Kings. After the death of Ramses III, things began to go badly in Egypt. A reduction in law and order, even workmen plundered the tombs. It was apparent the tombs in the Valley of Kings were not safe. The priests moved the bodies to new tombs. It was felt these new tombs were so inaccessible that they would be an ideal place to hide the Pharaoh mummies.

Indeed they hid well for 3000 years but were found in the 1870s. When found they were crammed full of bodies. King Seti son the son of Ramses II were there. The coffins and mummies had much information.

King Seti was found in the entrance corridor (by convention 968 BC) . But dates were on mummies deep inside on the clothes were of 934 bc. Since Seti was in the narrow entrance and the others were deep inside, there was no way to get past Seti. Since Seti was placed last, this must change the order of the dynasties. Perhaps the 21st and 22nd dynasties were actually ruling at the same time. The 22nd dynasty tomb should have been 1st and the 22nd last. but their burial position is reversed.

Third Anomaly:

The Royal Tombs of San. Two pharaohs uncovered (King Osorkon II and King Psuennes) have special significance. The

22nd dynasty king's tomb should have been built last but the 21st is built on top of the edge of his. If they ruled at the same time this would explain this and also extend the conventional time chronology.

Therefore, we see three anomalies: 1-missing bulls, 2-misplaced coffins and 3- mistaken tomb. Rebooking at the Champollion identification, if done with a more critical eye, we significant differences in comparisons. The two texts of the Egyptians and the biblical Old Testament just don't match. The assumption 300 years ago that they do, accounts for the loss of 100's of years in the time chronology.

A 100 years ago Dominican Friars discovered the head of a statue in front of an Egyptian tomb. The head had been severely attacked. But can still be seen that there were red and blue colors to the shoulders

In the delta region of the Nile, where this statue was found has also been found an ancient city inhabited by foreigners in ancient times. It had been believed that these remains were too old to be the time of David. With the New time chronology, the time line fits. Whereas Egyptology was originally developed as a support for the bible, now it finally does!

Now Ramses time changes 130 years to 925 bc which was the date of the plunder of Jerusalem. Akhenaten drops 300 years to the end of the 11th century, which is the same time as the rise to power of the first kings of Jerusalem. Akhenaten was a dreamer, who lost most of the empire including Israel. In the 1890's in the capital of Akhenaten, were found ancient tablets which were diplomatic letters sent to Pharaoh. One discussion discussed the revolt in the hill country of Palestine (in the New chronology this would be the time of Saul and David). Viewed with the new chronology amazing comparisons reveal themselves.

The tablets spoke of the Habiru. Are the Habiru the Hebrews of the book of Saul? If they are, then the leader of the Habiru who was called Labayu was Saul. The tablets spoke of Labayu resizing his city which again sounds like the story of King Saul and the Philistines. The city was Jeba.

But the names sound so different. Saul means "asked for" by the people to be king. This wasn't a given name. Labayu, "the lion" could be the given name. And the analogy continues: the Saul and Labayu died in battle and near Mt. Balboa. And both were devastated by the Philistines.

Other clues come from comparing both sources. Gina betrayed Saul. In David's lament he calls the battlefield, "treacherous fields". He was betrayed by his own people. This compares well to the Egyptian letters. When David came to power, he laid siege to Jerusalem. The Egyptian letters speak of the Habiru are at the doors of Jerusalem. The Biblical finalizes. David and the Hebrews capture Jerusalem.


Another biblical story is of Joshua taking Jerico.

(Continued on page 34)

History Research Projects is pleased to announce a new magazine:

The Tribesman

A Magazine of the Lost Tribes of Israel



The Tribesman will feature up-to-date information on the continuing research into the identity of the present-day lost Ten Tribes of Israel. Published in Israel by Brit-Am, the magazine will be produced under the editorship of Mr. Yair Davidy, author of *The Tribes* and *Ephraim*.

Here is a sampling of articles and features from the first issue:

Recent Activities of Brit-Am: "Bnei Geulah" (Children of Redemption) join Brit-Am.

Hebrew Origins of the English People Proved From the English Language.

The Return of "Ephraim" (Representing the Lost Ten Tribes), Reunion with Judah, and
Subsequent Developments: Observations by Rabbi Chaim Richman on the Process of
Reunion.

The Identity of Scotland According to the Bible.

Pre-Colombian North America and Hebrew Finds.

"Sceld Shefing" - Legendary Ancestor of the Anglo-Saxons and Company Represents the
Patriarch Joseph.


Identity Proof: Does an Assyrian Document Identify the Cimmerians With Israel?

Dutch-Frisian legendary Sources Confirm the Israelite Origins of the Frissians, Angles, and
Saxons.

Brit-Am, which publishes *The Tribesman*, is dedicated to the promotion of the identity message among both the Jews and the descendants of the Ten Tribes without any emphasis on religion (with the exception of prophecy). To this end, it is very significant that its effort presently enjoys the support of a number of Jews, including rabbis, as well as many Anglo-Celtic peoples from around the world. Brit-Am is a nonprofit organization and its activities are supported by donations and magazine subscriptions. C White's articles will also feature in *The Tribesman*.

Please note that *History Research Projects* will continue to publish *Origins of Nations* which will include articles on the nations of Genesis 10 and the 'lost' tribes of Israel.

By special arrangement with Yair Davidy and Brit-Am, you can order the magazine directly from *History Research Projects*. The price of *The Tribesman* is \$45 for one year in Australia and \$55.00 in New Zealand and south-east Asia.



Comets, Jews and Christians

by Dr. John Hulley

You may be interested to know that Dr. Hulley's new book on "Comets, Jews and Christians" which discusses the educational and technical leadership of the Tribes of Israel is now available from **History Research Projects for \$19.00 plus \$2.50 p&h.**

Overseas you can order it from him at: P.O. Box 33078, Jerusalem, Israel. His telephone no. is: (972) 2 438-719. This book is the first in a series. You can also fax an order to the publisher at: (718) 993 3712.

Chapters are:

PART ONE: THREAT TO SURVIVAL

1. Perils of the universe.
2. How vulnerable are we?
3. What can we do?
4. Opportunity in the universe.

PART TWO: IS THERE A PLAN?

5. The Word of God.
6. Inventive pioneers.
7. Jewish interaction with Protestants.
8. Protestant interaction with Catholics.
9. A key to invention.

APPENDIXES TO CHAPTER 9, SECTION B

- A. The key to invention is not economic
- B. The key to invention is not political

The book contains illustrations, a star map, charts, tables and an index.

HIGHLY recommended! I look forward to his forthcoming rigorous works proving that the Anglo-Saxon-Kelts descend from Israel.

From the Editor (Continued from page 2)

1. The Incredible Diversity of the Races of Mankind
2. The Mysterious Table of Nations

PART ONE: HAM

Introduction

3. The Roots of the Turkic and Arab Peoples
4. The Descendants of Cush
5. Mediterranean, North African and Black African identity
6. The Amazing Australian Aboriginals

PART TWO: JAPHETH

Introduction

7. Dodanim and Tarshish
8. Madai, Tubal and Meschech Today
9. The Peoples of China and South-east Asia
10. Did the descendants of Tiras and Elishah just vanish?

PART THREE: SHEM

Introduction

11. The Peoples of Northern Europe
12. The Origin of the White Russians and Balts
13. The Modern Identities of the descendants of Elam and Lud
14. The Assyrians in the Modern World!
 - 14.1. Mysterious Origin of the Assyrians
 - 14.2. The Fearsome Assyrians and their Migrations
Into Central Europe
 - 14.3. The Hittite Empire and the Modern Assyro-Hittites
 - 14.4. What is Germany's Destiny?

Appendix 14.1

A List of Important Biblical References to the Assyrians

Appendix 14.2

A List of Researchers Who Believe in the Assyrian or Hittite Origins of the Germans

Appendix 14.3

The Khattie Tribe of North-West India

Appendix 14.4

A Short Commentary on the Book of Nahum

Appendix 14.5

Charts on the Chronology of Genesis and the Generations of the Patriarchs

Concluding Remarks

Appendices

The Nations of the Bible - a bibliographical guide

A Schedule of the Names of Genesis 10 and their meanings

Glossary

Abbreviations

Bibliography

In the next edition of the newsletter I propose to provide an abstract of the book for reader information and feedback.

All on my mailing list will be kept informed of when the book will be available. The length should be anywhere between 400-600 pages dependent upon how much extra material will be added to the existing work.

If any reader has suggestions on a suitable publisher, it would be appreciated if you were to contact me.

At this juncture I might mention that it is very pleasing to me to see new writers appear on the scene inspired by this publication. David Skelly, John Wall and John Diedrichs have been provided an outlet which otherwise would have been difficult in an esoteric market. I appreciate their building upon the fundamental research and publications provided by HRP and even good critique to assist HRP to sharpen up its material. May more such writers and researches arise to contribute to the cause of reviving the knowledge of the true history and roots of the nations of this planet.

More books on the 'lost' tribes of Israel

In the Nov-Feb 1995 *Origins of Nations* I listed some of the foremost experts on the 'lost' tribes of Israel and their research. Another I have been made aware of is Rick Clover of California whose work *The Sax, the Forgotten History of the Anglo-Saxon and Kindred Tribes*, will be available around 2000AD. It promises to be a very rigorous and scholarly work.

That together with proposed works by John Hulley and others we are in for a feast of major proofs for North-west European identity.

I am also grateful for Richard Griffiths drawing my attention to *From Samaria to Samarkand. The Ten Lost Tribes of Israel* by Dr David Law, Professor of Russian, University of Missouri. While not proving Identity truth, it does, nevertheless show the northern European racial type of Israel and traces a branch of Israel to Central Asia where it disappears. It was published by University Press of America, 192. Neither Richard nor myself are able to assist in making the book available to you. I suggest that you try and track a copy down in second hand

(Continued on page 16)

From the Editor (Continued from page 15)

bookstores.

Then of course we have prolific writer Yair Davidy's new book *Lost Israelite Identity. The Hebrew Ancestry of Celtic Races*. This book, which is his most dynamic thus far, is on the high seas making its journey to Australia. At this stage I do not know the price, but it should be about \$25.00 per copy.

The aforementioned works by David Rohl, various Identity researchers, the Original Bible Project being undertaken by Dr James Tabor and others, and doctrinal research being undertaken by some others will bring together proofs for the Bible as never before. The next decade will prove to be thrilling for all conservative Bible students! It seems that God is working out something wonderful.

It may be that as we approach the End God Almighty will expand the knowledge of His Word via the aforementioned modes plus the exciting archaeological digs which have unearthed some incredible finds. These digs which have been briefly reported, will take several years of honest, rigorous and painstaking analysis and interpretation prior to publication in scholarly journals. It is only then that history works will incorporate the information. All this makes Daniel's prophecy even more pertinent:

“But thou, O Daniel, shut up the words, and seal the book, even to the **time of the end**: many shall run to and fro, and knowledge shall be increased” (Daniel 12:4).

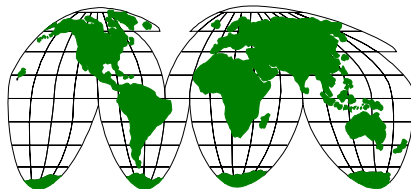
Indeed transport (for good and evil) and knowledge (both of good and evil) is increasing at an awesome rate. In fact, the Hebrew for “run to and fro” may also be translated as “apostatize” and may be a play on meaning as is often the case in God's Word.

Perhaps similar events occurred prior to and shortly after the great flood of Noah. Indeed this world is mirroring more and more the times of Noah (see Genesis 6:1-8 and Luke 17:26-27). Note also that shortly after the flood that God notes that

“... now nothing will be restrained from them [mankind], which they have imagined to do” (Genesis 11:6).

Having read fascinating articles and seen various documentaries on the moves afoot to wire up and computerise the Western world, the breath-taking speed of technology and nano-technology, I cannot help but think of the above scriptures. Nano-technology itself will enable man to reach into the very building blocks of matter and manipulate it for the good of mankind. But knowing man, under the sway of Satan, it will also be used for evil. New creations will be brought forth, new diseases created and weapons of destruction so powerful that no life would be able to survive the holocaust to come unless the Messiah returns (Matt 24:21-22).

May that Day be sooner than expected.



And God blessed Noah and his sons, and said unto them,
Be fruitful, and multiply, and replenish the earth.

Gen 9:1 (KJV)

Secular history notes that there was a kingdom called Tartessus in southern Spain around the early and middle part of the first millennium BC. Tartessus was portrayed as a mineral emporium. During the period of Assyrian dominance the Phoenicians used the silver and gold from Tartessus to meet the increasing Assyrian demands for tribute.(6)

It appears that the references concerning the “ships of Tarshish” point more to an eastern location for a place of gold and silver.

Looking at 1 Kings 10:22, 2 Chronicles 9:21, and 2 Chronicles 20:36 we can reasonably conclude that Solomon had a navy whose home port was Ebion-Gezer, that his ships went Lo Tarshish, and that every three years this navy returned to Israel with “gold and silver, ivory and apes, and peacocks.”

It appears that the references concerning the “ships of Tarshish” point more to an eastern location for a place of gold and silver.

Josephus mentioned that Solomon had many ships that lay upon the Sea of Tarsus which carried all sorts of merchandise into the remotest nations, and that these goods were sold for gold, silver, ivory, Ethiopians, and apes; and that the returned journey took three years.(7)

There are a number of things to note. Firstly, it appears that “Tarshish” refers to a geographical location and a type of ship.

Secondly, Tarshish is a place of gold and silver.

Thirdly, it would seem to be impractical and uneconomical to sail from Ebion-Gezer, around Africa to a “western” Tarshish close to the Mediterranean and return by the same route. It would be more expedient to make the around trip and dock in Tyre.

Fourthly, the Hebrew for “apes” and “peacocks” are foreign loan words. Bullinger noted that “the Hebrew for these are Indian words (Tamil)”.(8) This would give greater credence to an “eastern branch” of Tarshish. It would be considerably more likely to obtain apes and peacocks from India than Spain.

Fifthly, if Tarshish was one of the “remotest nations”, and that the ships had to be specially commissioned for the journey, it would seem to imply that Tarshish was not on a regular sea/trade route. When Jonah departed for ‘western’ Tarshish it seems that he did not have too much difficulty in procuring a passage.

Sixthly, it seems that ships of and for Tarshish were large merchant vessels designed to carry ore and other types of cargo and capable of travelling long distances.

TRADING-SHIPS IN HISTORY

It is known, from paintings and texts, that early Phoenician

“vessels were built with a keel and had a fence-like structure along the deck, which some believe acted as a lee cloth, while others believe that it barricaded the cargo. A document from Ras Shamra, c. 1200 BC, refers to one of these merchantmen as having a cargo of 457,000 kg (450 tonnes) with no indication that it was all unusual. Such a vessel had to rely on sail power and could be rowed only for brief periods in an emergency.” (9)

Considering that these voyages lasted three years, it would be safe to say, that these ships took around eighteen months at the maximum to go to the farthest place. To which “remote” lands could these ships have gone?

Marco Polo’s travels provide a possible answer. Fourteenth century travelers confirmed many of Marco Polo’s details. Ibn Batuta noted that certain of the Chinese ocean-going vessels had crews of a thousand men and a maximum of twelve sails. The oars, requiring fifteen men each and were pulled by ropes.(10) The Chinese ships would most likely to have had similar ranges and speeds as the Phoenician ships.

In Marco Polo’s return journey to Venice, the voyage from the port of Zayton in China to the Persian Gulf appears to have taken twenty-one months. Many writers believe that this is too long; and based on ambiguous internal information believe it was 16 months. This seems to long as well. Marco Polo had made an earlier reference that a journey of 1500 miles would take two months. When we look at the distance from the Persian Gulf to China, 12 months would be more than adequate for the journey.

It would not be unreasonable to say, if we take into consideration the monsoons, pirates, variation in wind strengths, trading of goods, the extra distance involved and the time frame, that a journey from Ebion-Gezer to

(Continued on page 18)

Japan and back was a possibility for the ships of Solomon.

JAPAN A LAND OF GOLD AND SILVER

Marco Polo gave an account of an island, named Zipangu (Cipango), off the coast of China that was rich in gold and riches. Was there some truth in his report?

When the Spaniards encountered the Japanese some three hundred years later, Japan was experiencing “an age of gold and silver.”(11) *The Cambridge History of Japan* noted of this time:

In sixteenth-century Japan, the production of gold and particularly silver grew so significantly that it left a mark on world economic history. Indeed, Japan may have accounted for as much as one-third of the world’s silver output at the beginning of the sixteenth century and beginning of the seventeenth century.(12)

Japan and Spain are both characterized by their insularity. A contributing factor is that Japan is isolated from mainland Asia by water, while Spain is sealed off from the rest of Europe

The Spaniard Fray Gasper de San Agustin, who had spent forty years among the Filipinos, in a letter to a friend in Espana, who had asked him about the nature and characteristics of the Indian natives of the Philippine Islands, noted as an aside that “the Japanese (who are, as Gracian learnedly remarked, the Spaniards of Asia)”.(18)

The warlords of this period encouraged gold and silver mining as a source of funds, leading to the discovery and development of many more mines. Most of the daimyos held large stocks of gold and silver bullion and gold dust. Nobunaga, (1534-82, the “Japanese Attila”), and Hideyoshi (1535-98, a brilliant commander and statesman), both had great reserves of bullion collected in their castles and used gold freely and ostentatiously to impress the world with their magnificence.(13)

The *International Bible Encyclopedia* noted that the Hebrew *tarsis* was “possibly a t-formation word from a root *rss* meaning “melt”, “refine” or “brightness”.(14) Spain and Japan in their secular histories have been places where smelting or refining were carried out.

SPAIN AND JAPAN BLOOD-BROTHERS?

The World Book Encyclopedia noted that “the Japanese call their country Nippon, which means *source of the sun*. The name Japan having originated from *zipangu*, the Italian name given to the country by Marco Polo.” (15)

Japan is commonly referred to as “the land of the rising sun”. It is interesting that the early Greeks referred to the Spanish peninsula as Hesperia - “land of the setting sun”. (16)

Given the above can we find a connection between

Spain and Japan?

The Jesuit and Spanish writer Colin, one of the pioneers in the Philippine missions, considered that:

...the principle settler of these archipelagoes was Tharsis, son of Japan together with his brothers, as were Ophir and Hevilath of India. (17)

When Colin said this he was most likely referring to the various archipelagoes of East-Asia, as opposed to the Philippines itself. But the important consideration is that there was a belief that the sons of Javan inhabited this part of the world.

The Japanese have many similarities, as well as dissimilarities with the Spanish. A brief look at some of their national characteristics point to a remarkable closeness of these amazing people.

Japan and Spain are both characterized by their insularity. A contributing factor is that Japan is isolated from mainland Asia by water, while Spain is sealed off from the rest of Europe by the Pyrenees. Both countries are mountainous, an environmental influence contributing to their tenacity and underlying hardness. Accompanying this type of disposition is the love of formalism, ritual and ceremony.(19)

Shintoism and Catholicism, in their own unique ways, are at the heart and core of these people. (20) The temples/shrines of the Japanese and the cathedrals/churches of the Spanish, along with the festivals and pilgrimages of both, are notable features of their cultures.

Honour plays an important role. Both peoples are willing to face death before dishonour. (21)

There is a prominent martial character to these peoples, which has revealed itself throughout their history. The “samurai” of Japan and the “military orders” of Spain, both institutions coming into existence in the 12th century, have played a privileged role in their histories.

The cruelty, brutality, lack of pity, willingness to go
(Continued on page 19)

against the odds of the conquistadors in the early years of colonial Spain was a forerunner of colonial Japan in the 20th century.

Violence also characterizes their own internal struggles. These periods of unrest have been marked by brutality and assassination.

JAPAN IN PROPHECY!

The characteristics of ships, gold and silver distinguish Biblical Tarshish. The histories of Spain and Japan in secular sources show that they have been lands of gold and silver, and have stood out as naval and colonial powers in the 16th and 20th century respectively.

It is not unreasonable therefore to conclude that Spain and Japan are two possible locations for Tarshish.

Using the argument that Japan is the 'eastern branch' of Tarshish, we can now look briefly at the Scriptures referring to Japan in the "end time".

In Revelation 17 and 18 there is a prophetic word picture of a great and mysterious religious and mercantile system - "Babylon the Great" - existing in the "end time". A great religious and economic superpower will arise to dominate the world. The coming German-dominated United States of Europe is going to provide a fantastic environment for world trade. So much so that all the kings of the world, and by extension, the people in their kingdoms, will grow rich through her trading. Yet all her wealth will not protect her from swift destruction.

Revelation 18:9-19 describes the mourning, at Babylon's fall, of those who have committed fornication with her. This bewailing is modelled after Ezekiel's lamentation over the fall of Tyre (Eze. 27). The description of Babylon the Great of Revelation 17 and 18 is built upon the Old Testaments prophecies concerning ancient Babylon and Tyre. As we know, there is a typical and anti-typical fulfillment to prophecy.

In Isaiah 23 we have the ships of Tarshish howling. Why are they wailing? Japan is lamenting over the economic collapse of modern Tyre. (This prophecy, most likely, does not apply to the Spanish. Spain will probably be a part of modern Babylon.) Japan will be a great trading nation committing fornication with German-dominated-Europe. Japan will continue this relationship,

through the Great Tribulation, right up until the time the Babylonian mercantile system is destroyed.

The Great Tribulation is a time of sore punishment on the modern-day nations of Israel. After a period of great prosperity Europe, allied with Japan, will suddenly turn and invade the lands of the Anglo-Saxon-Celtic peoples, modern-day Jacob (Jer. 30:7).

Some would be of the opinion that Japan poses no future threat. It may be good to reflect on what Winston Churchill wrote in 1924, "of the utter impossibility of war with Japan":

"I do not believe there is the slightest chance of it in our lifetime. The Japanese are our allies... She has no reason whatever to come into collision with us... war with Japan is not a possibility which any reasonable government need take into account." (22)

Amos 7:17 reveals that Israel will be divided among the nations. Japan will invade certain modern-day nations of Israel and take part of her people captive. The state of moral decay in Israel will attract the shark-like instincts of Japan. Paul Johnson revealed:

"...there was another reason for [Japan] attacking China, which went to the roots of the Japanese dynamic impulse. "They are peculiarly sensitive", wrote Kurt Singer, "to the smell of decay, however well screened; and they will strike at the enemy whose core appears to betray a lack of firmness Their readiness, in the face of apparent odds, to attack wherever they can smell decomposition makes them appear as true successors of the Huns, Avars, Mongols and other "scourges of God"." This shark-like instinct to savage the stricken had been proved sound in their assault upon Tsarist Russia. It was to be the source of their extraordinary gamble for Asian and Pacific paramountcy in 1941. Now, in the 1920s, it was to lead them irresistibly to China, where the stench of social and national gangrene was unmistakable."(23)

"Whoever closes his eyes to the past is blind to the present. Whoever refuses to remember their humanity is prone to the risks of new infection." Uttered by (West) German President Richard Von Weizsacker in a historic speech to

(Continued on page 20)

In Isaiah 23 we have the ships of Tarshish howling. Why are they wailing? Japan is lamenting over the economic collapse of modern Tyre.

the Bundestag, 1985.(24)

Certain Anglo-Saxon-Celtic peoples will have the unfavourable experience of dwelling in the tents of Japheth. Japan's colonial experience of "modern times" provides valuable insights into what it may be like.

Paul Johnson provides a succinct account of Japan's "Rape of Nanking": For four weeks the streets of the city were given over to one of the largest-scale massacres in history. Men, women and children, said an eye-witness, "were hunted like rabbits. Everyone seen to move was shot." Some 20,000 male Chinese civilians of military age were marched out into the countryside and killed by bayonets and machine-guns... The killings went on until 6 February 1938, and by then between 200,000 and 300,000 Chinese were dead.(25)

The Japanese had their own version of the Nazi death camps. Journalist Ben Hills, in his article "ASIA'S AUSCHWITZ: Inside Japan's Wartime Factory of Death", in the *Sydney Morning Herald* of December 17, 1994, portrayed in graphic detail the horrors of one of these camps:

For seven years, within the walls of what the Japanese high command innocuously named the No. 731 Water Purification Unit, the world's most immense experiment in biological warfare was carried out...

Within those forbidding walls, more than 3,000 human guinea pigs were put to death in the most frightful ways. Germs, distributed at random around the landscape, killed at least 250,000 more - a greater toll than Hiroshima and Nagasaki put together...

Plague and cholera were the two most promising germs. But almost anything else that could kill was tried at one time or another anthrax, typhoid, dysentery, tuberculosis, syphilis, salmonella, tetanus, gas gangrene (a horse disease), as well as electrocution, freezing to death, fugu fish poison, injections of air, phosgene gas and potassium cyanide.

There were people who were sick, people with no arms, no legs. Everyone died within a month at the most. Unit 731 was, in fact, just one of 18

"death factories" throughout China, and in Thailand, Burma, Singapore, and possibly the Philippines and Indonesia.

Thankfully God has set limits on this time of trouble. God is eventually going to humble Japan (Is. 2:12, 16-17) and bring her to repentance. Tarshish will be in the forefront in bringing the captives/remnant of modern-Jacob back to the land of Israel: Isaiah 60:9.

Japan will learn to serve God: Psalms 72:10-11.

Tarshish will have learnt this lesson so well that they will be shocked by Gog and Magog intended folly in the early years of the millennium: Ezekiel 38:13.

God is eventually going to humble Japan (Is. 2:12, 16-17) and bring her to repentance. Tarshish will be in the forefront in bringing the captives/remnant of modern-Jacob back to the land of Israel:

Why will the Japanese, when they come to know God, serve Him so readily? Once again their national character provides the answer.

Firstly, religious activities, as previously mentioned, loom large in Japanese life. Fondness of "pilgrimages to traditional holy sites"(26) will be a benefit in the future (Zechariah 14:16). Secondly, "Japan swings with astonishing promptness from enmity and self-assertion to friendship, conciliation, submissiveness, whenever she bites on granite," (27) (Cp. Dan.2:33,44). Thirdly, and more importantly, has been the Japanese "desire to adopt useful features of higher civilization,"(28) (Isa.2:2,3)

Japan/Tarshish is going to learn how "useful" and beneficial it is, and ultimately for all mankind, to dwell peacefully in the tents of Shem.

Note: Spain and western Russia are connecting links between Europe and Africa, and Europe and Asia respectively. I believe that the people of Spain and western Russia are Japhethite caucasoids. Japhethite caucasoids have a closer affinity and hence are more predisposed, and culturally more able, to have a relationship with Shemetic caucasoid Europe than "mongoloid" Japheth. This relationship affords a measure of protection for Europe from the Asiatic hordes of the east and from the peoples of Africa.

Why is this so?

The warlike nature of these peoples would, generally speaking, along with the geographical barrier of mountain ranges, discouraging invaders from Asia and Africa from invading Europe. It appears that the Mongoloids and the Negroids are more suspicious of

(Continued on page 21)

and more cruel among themselves and towards each other than they are toward the Shemitic caucasoids when and if they have met in conflict.

Copyright © Future Watch, 1997
39 Blenheim Road
North Ryde
NSW
Australia 2001

NOTES

1. Richard McGregor, *Japan Swings*, Allen & Unwin, quoted by Frank Devine, "More scrutable than we think", *Weekend Australian*, May 18-19, 1996.
2. Paul Kennedy, *Preparing for the Twenty-first Century*, (London: Fontana Press, 1994) p.199.
3. Alvin Toffler, *Powershift*, (New York: Bantam Books, 1990), pp.425, 428
4. Kennedy, *Preparing for the twenty-first century*, p.140
5. Ben Hills, *Behind the lines*, (Sydney, Hodder Headline, 1996), p.120
6. *The New Encyclopaedia Britannica*, 5th edition, Vol.28, p.19
7. Josephus, *The Works of Josephus*, trans. William Whiston, New Updated Version (Peabody, Massachusetts: Hendrickson, 1988), p.225
8. E.W. Bullinger, *Companion Bible*, (Grand Rapids: Zondervan, 1986), p.466
9. C.J. Davey, "Ships and Boats", *New International Dictionary*, Second ed., (Wheaton, Illinois: Tyndale House, 1985), p.1106.
10. Maurice Collis, *Marco Polo*, (London: Faber & Faber), p.178.
11. *Japan, An Illustrated Encyclopedia*, (Tokyo: Kodansha).
12. Kozo Yamamura, editor, *The Cambridge History of Japan*, (Cambridge University Press, 1990), pp.60-61.
13. George Sansom, *A History of Japan 1334-1615*, (London: Wm Dawson & Son, 1978), pp.339-340.
14. W.S. Lasor, "Tarshish", *The International Standard Bible Encyclopedia*, (Grand Rapids: William B. Eerdmans, 1988), Vol.4, p.734.
15. *The World Book Encyclopedia*, 1994, Vol.11, p.32.
16. John A. Crow, *The Root and the Flower*, Revised ed., (New York: Harper & Row, 1975, p.7.)
17. Colin, "Native races & their customs", E. H. Blair & J. A. Robertson editors, *The Philippines 1493-1898*.
18. Gasper de San Agustin, "Letter on the Filipinos", *ibidem*.
19. B.S. Silberman ed., *Japanese Character & Culture, A Book of Selected Readings*, (Tuscon: The University of Arizona Press, 1962); Havelock Ellis, *The Soul of Spain*, (Boston: Houghton Mifflin, 1924), p.52.
20. Jean Herbert, *Shinto: At the fountain-head of Japan*, (New York: Stein & Day, 1967), p.15; Stephen Clissold, *Spain*, (London: Thames & Hudson, 1969), p.12.
21. Bartolome Bennassar, *The Spanish Character*, (University of California Press, 1979), p.xi.
22. Winston Churchill quoted by Paul Johnson, *Modern Times*, (London: Orion Books, 1994), p.175.
23. Paul Johnson, *Modern Times*, p.190.
24. Richard Von Weizsacker quoted by Ben Hills, *Behind the lines*, p.94
25. Paul Johnson, *Modern Times*, p. 318.
26. *Chambers Encyclopaedia*, New Revised Edition, (UK: Hazell Watson & Viney), Vol.8, p.34.
27. Kurt Singer, *Mirror, Sword and Jewel*, (London: Croom Helm, 1973). p.40
28. *Chambers Encyclopaedia*, New Revised Edition, (UK: Hazell Watson & Viney), Vol.8, p.41

**Now these are the generations of the sons of Noah, Shem, Ham, and Japheth:
and unto them were sons born after the flood.
The sons of Japheth; Gomer, and Magog, and Madai, and Javan, and Tubal, and Meshech, and Tiras.
And the sons of Ham; Cush, and Mizraim, and Phut, and Canaan.
The children of Shem; Elam, and Asshur, and Arphaxad, and Lud, and Aram.**

Gen 10:1-2, 6, 22 (KJV)

The Lost Civilization of Australia *(Continued from page 6)*

together with their cultural centers. Archaeologists have been searching for years for the submerged remains of an island which native tradition says once existed somewhere between Papua New Guinea and Australia and was destroyed by a volcanic eruption.

During the mid-1970s, divers uncovered a number of large, carved stone heads. Nearby, on one small island, remains of temples were found. In more recent years, submerged remains of a large crumbling pyramidal structure have been located in the same region.

Other native traditions maintain that the former Australian landbridge link—of which Torres Strait and its islands were once part—was the location of a civilization whose now-submerged ruins near Port Moresby are but a remnant. Most ancient traditions persisted across Asia of a vast southern continent so plentiful in gold and other precious minerals and jewels that it surpassed all other lands. Its inhabitants were said to be builders in stone and experts in astronomy.

These traditions were passed down to the ancient Chinese who eventually undertook extensive voyages to this wondrous land.

Who were these mysterious people? Certainly not the Australian Aborigines who were never astronomers nor builders in stone.

However, their traditions are full of "culture heroes" who came from far across the sea at various times to impart elements of their cultures upon the Aborigines. These culture heroes included visitors from the Middle East and Mediterranean region, the Near East and China.

However, there are other culture heroes the Aborigines say came from out of the Earth—in other words, from Australia itself. Like other culture heroes who came from across the sea, it is said that the mysterious Australian race also "carved out the mountains and hills" and "rolled great stones about the land". According to the Aborigines, these people were pale-skinned.

They erected "sacred stones" and other structures across the continent and "worshipped the stars". Knowledge of this archaic civilization had certainly spread far across the Pacific Ocean beyond Polynesia to the Americas where the Inca and Maya certainly had knowledge of the great land

situated in the southern region of the great ocean.

This would help to explain certain, enigmatic relics as Mayan jade implements, not to mention Inconnu items, dug up in Papua New Guinea, Cape York and other areas of the Australia-New Guinea region. Two small Easter Island-type stone heads were recovered at Emerald in far north Queensland in the 1970s. Similar heads have turned up in the Whitsunday Passage off the north Queensland coast.

An enormous Mayan-style stone head was dug up near Campbelltown, south of Sydney, in the mid- 1970s. Incan rites and beliefs have been claimed to be identified among central Australian Aborigines.

All these disclosures, and more, demonstrate the navigational abilities of the ancient Amerindian peoples who spanned the Pacific Ocean in their balsa-wood rafts in ages past. Such evidence leads me to believe that Australia may hold the answers to many mysteries concerning human migrations even before the dawn of

recorded history.

At a central western Queensland site, remains of walls and buildings have been unearthed below surface soil deposits. They are constructed of bricks of a triangular shape whose mortar seems more durable than the bricks themselves. Similar ruins exist in Western Australia and on the north coast of Papua New Guinea.

Other mysterious ruins have been reported found in the Papua New Guinea hinterland. A number of overseas archaeologists, anthropologists and ethnologists who have undertaken extensive field research over the years have come to this general agreement: based upon present day New Guineans' ancient relics, customs and beliefs, and their knowledge of agriculture which they practiced over a wide area for thousands of years before the coming of Europeans, a supercivilization of highly advanced megalith-building people may once have existed in New Guinea and left its mark upon the Melanesians.

Other mysterious ruins which have raised much speculation exist near Alice Springs, Northern Territory. They consist of four terraces up to 40 feet tall. The terraced walls are constructed of large stone blocks closely fitted together in a way not unlike the mysterious stone walls of Tiahuanaco, Peru. Similar stone walls form the ruins, which lie submerged off the Queensland coast north of Brisbane.

(Continued on page 23)

The Lost Civilization of Australia *(Continued from page 22)*

In the late 1970s, similar stone ruins were reported found in Western Australia. In the New England district of northern

New South Wales exists a series of apparently astronomically aligned stone arrangements scattered over a wide area. Consisting of often monolithic granite boulders of incredible weight, the ancient technology once employed to drag them into position remains a mystery.

Also in the New England district, near Armidale, a local resident many years ago discovered two sets of fossilized human footprints. Preserved in mudstone dated around 25,000 years old, they pose a puzzle: for while one set is the bare tracks of a child, the second set is impressions made by an adult's sandals! At a South Australian site in the Flinders Ranges district, another set of human sandal tracks has been found preserved in mudstone dated at 10,000 years. Altar stone at the base of a 21-foot-tall menhir, located at the Bathurst "Stonehenge" site. Who in Australia 10,000 or 25,000 years ago could have had a standard of living such a far cry from that of the Aborigines that they wore shoes? Further mystery surrounds the remains of the huge temple-like structure, built of large stone blocks, which stands in the Woomera district of South Australia. Off the coast of Gladstone, submerged upon what was formerly Queensland's original eastern coastline in ages past lies what is left of extensive stone runs.

Some ruined walls are formed of Tiahuanaco-style blocks, while others are composed of the earlier mentioned triangular-shaped bricks whose mortar appears more durable than the bricks themselves, for, in many cases, barely the rubble outlines remain of former dwellings and other structures.

The location is kept a closely guarded secret by divers. At another secret site further north up the coast, a stepped pyramidal structure is said to have been located.

Constructed of large stone blocks, it has partly collapsed due to the effects of countless tides over the centuries. If these submerged ruins off Torres Strait, Queensland and elsewhere around Australia, or mysterious temple-like ruins in Queensland, New South Wales, South and Western Australia pose riddles, how else are we to explain the number of stone and earthen pyramidal structures that have been found scattered across Queensland and New South Wales and perhaps elsewhere? Apart from the

Gympie Pyramid ruin and also some pyramid shaped hills that were apparently utilized for astronomical purposes—and where undoubtedly Middle Eastern rock scripts have been found—we are still left with other ruins and hills seemingly employed for such purposes at a far earlier time by the mystery race in question.

At these sites I have found rock inscriptions of the type mentioned at the beginning of this chapter. Sometimes scattered hundreds of miles apart; when pinpointed on a map they are found largely to line up.

This aspect of our study is too extensive to describe fully here and will be left for the forthcoming book, but it seems inevitable that other, as-yet-unknown sites containing telltale rock inscriptions will be added to the list. At Gosford, on the NSW central coast, stand large stones set amid circular, raised earthen mounds.

These central stones have been hollowed out saucer-fashion. Water poured into the hollows was the means by which the

ancient astronomers were able to see a reflection of the heavenly movements at night.

Also at Gosford, atop a mountain is a flat area now covered with trees hundreds of years old but which, thousands of years ago, would have been cleared. For here stand sandstone blocks, the remains of some enormous edifice.

In the same area, upon a flat shoal of rock are 50 circular symbols, some joined by lines, others in formations, perhaps representing the movements of certain stars or planets. At another "astronomical observatory" site further north near Wyong, atop a flat mountain summit stands a large rock shoal upon which have been carved circular markings believed to represent the phases of the Moon. Situated at another site deep in the forest country west of Gosford and standing against a cliffside is a remarkable doorlike structure.

Constructed of two upright stone pillars 20 feet high with another stone slab placed across the top of the two uprights, its purpose beyond some lost ceremonial significance remains a mystery. South of Sydney near Campbelltown, in thick bushland above the Georges River, stand stoneworks predating early European settlement of the early 1800s.

Nearby is a large hill whose summit is flattened by a base of stone blocks. The full view of the heavens in every

(Continued on page 24)

In the New England district of northern New South Wales exists a series of apparently astronomically aligned stone arrangements scattered over a wide area.

direction suggests this site had once been an ancient astronomical observatory. Residents of the Dapto district north of Wollongong on the NSW south coast still recall the "Dapto Stonehenge" that stood near the town until the early 1970s.

Consisting of 12 huge boulders arranged in a circle, it was destroyed by a construction team for a local development. Had it served as yet another ancient astronomical site?

I know this may be a surprise to a many people, but megalithic stone structures, reminiscent of England's famous Stonehenge and other similar astronomical stone formations erected across the British Isles, Europe and western Asia, exist right here in Australia! They are perhaps the most startling visible evidence of the former existence of an Australian 'lost civilization' and hint at a highly advanced ancient knowledge of astronomy.

...megalithic stone structures, reminiscent of England's famous Stonehenge and other similar astronomical stone formations erected across the British Isles, Europe and western Asia, exist

As my future book on our Australian lost civilization will cover these structures in more detail, we shall, for convenience, examine a few aspects of one particular site at a highly confidential location west of the Blue Mountains near Bathurst. This site consists of stone alignments, standing stones, dolmens, tone circles, carved stone heads and other formations covering an area of at least several square miles of scrubby country, flat except or a few hills where signs of astronomical observation platforms have been found.

Since most Australians have for so long been conditioned to believe that their history only commenced with the arrival of Captain James Cook in 1770, it is not at all surprising to me that few people ever thought to consider the possibility that an earlier civilization may have occupied this continent thousands of years ago. I first became aware of the existence of Stonehenge-type stone arrangements in Australia back in 1965 when one day, following the discovery of the serpent and eagle altars on the Blue Mountains, I stumbled upon a lengthy alignment of large sandstone rocks forming a north-south axis for about 100 yards or so through dense scrub.

Developers eventually claimed the site, but in 1969, while crossing a hillside near the Fish River just west of the Blue Mountains and south of Lithgow, I came upon a large granite upright-standing, pillar-like rock, which gave every appearance of having been erected by human hands. The rock was about 15 feet tall and a few feet in circumference.

What appeared to be symbols carved on the stone were so badly weathered as to be indistinct.

In September of that year I learnt of a series of mysterious granite structures down in the Snowy Mountains district of southern NSW and, later, of another similar formation in the Armidale region of New England. It was these reports that led Heather and me to commence an extensive field search throughout western New South Wales in the belief that there might well be other similar structures somewhere out there. Our investigations at first drew a blank until, following media publicity about our search, we received a letter from a family near Bathurst informing us of two strange stone alignments on their granite-covered property. And so, on what turned out to be one very wet and miserably cold day in August 1974, we found ourselves in a grass-covered field in pouring rain, standing before a row of crudely shaped granite rocks that seemed to stretch into the distance across neighboring properties.

We had just found the first of a number of western New South Wales megalithic stone arrangement sites which, over the years, we still regard as our greatest archaeological discovery. Excited at the immense importance of these structures, as you well might guess, we followed the line of stones through pouring rain until the freezing winter conditions forced us reluctantly to abandon the field. Within a fortnight, and in better weather, we were back at the site equipped with cameras, pens, pads and tape measures to commence a detailed investigation of the structures which continues to the present day. The stones, averaging 120 pounds in weight (although some were even heavier), extended in a line from south to north, one behind the other, measuring from a few feet apart to as much as a couple of yards, for up to a mile. I soon found from measurements of the distance between each stone that these measurements repeated themselves at intervals throughout the entire alignment.

It was obvious to us that there was a mathematical purpose here. During a discussion with a neighboring farmer, we were excited to learn that he also had an alignment of stones on his property. We soon found that this second alignment was about the same length as the first, though separated from it by two miles, and that both were on a south-north axis.

Also, individual measurements of each stone in this alignment produced the same results as in the first. Then,
(Continued on page 25)

The Lost Civilization of Australia *(Continued from page 24)*

near the southern end of the first alignment, I came upon a structure which gave me even greater surprise.

Erected upon a granite base about four feet thick and 30 feet wide was a circular formation of 10 large, weathered granite boulders forming a miniature "Stonehenge".

One of these stones had been shaped to form an altar. Nearby, leading from this circular structure, I noticed three other stones separated a few feet apart and erected one behind the other in a northwesterly direction. On our next visit we continued our investigations by following the northwesterly direction indicated by these stones.

Several hundred feet away, upon a hilltop, we came across a pile of granite rubble, either the remains of a great boulder which had crumbled away with age or else the remains of a collapsed structure. Continuing in the north-westerly direction I soon found myself looking at three huge balancing rocks, each placed upon its own platform.

A natural enough sight, I thought at first—that is, until I measured the distance between each to find they formed a perfect triangle, each stone being 60 yards by 60 yards by 60 yards apart! During our third expedition to these structures I was to discover, a few hundred yards further on again, a large granite rock, 15 feet tall with 33-foot circumference, a menhir erected upright upon a base of carved granite blocks partly covered by soil.

Excavating the soil from the southern end of the platform, we discovered it to be composed of three blocks.

The largest of these measured 8 feet long by 4 feet wide by 3 feet thick; the other two were each 4 feet by 4 feet by 4 feet. Nearby, over another hill, I found four smaller granite stones forming a perfect square. But it was in the vicinity of the northwest alignment of stone structures that I was to find what I consider to be the most remarkable of the entire series of megalithic marvels hereabouts. There before me they stood, like sentinels guarding the works of this vanished race: three carved human heads! The largest, a 2 foot-tall by 15-foot-circumference head-and-torso figure, was badly weathered with indistinct facial features; the other two each measured 6 feet 10 inches tall by 6 feet in circumference. One weathered figure appeared female and had what remained of a hairline, whereas the other appeared male.

Each displayed a very high forehead with eyes, nose and

mouth being close to the base. We believe these heads depict the Earth Mother and Sky Father deities of the old Earth-worshipping megalithic peoples of Europe and Asia.

But what were they doing here? Had that civilization reached Australia? But, we asked ourselves, who built these megalithic formations? Certainly not the Aborigines, who were never stonemasons.

It was obvious to us that the Aborigines had once shared this continent with a highly developed race of people. As the months passed we came to realize that the many formations of standing stones, stone circles, dolmens, numerous alignments of varying lengths, etc., covered an area of approximately 10 square miles.

But, we asked ourselves, who built these megalithic formations? Certainly not the Aborigines, who were never stonemasons.

The entire site was nothing less than one great open-air astronomical observatory. Some of these structures included massive blocks of granite, one about two stories in height and almost that in width, beneath which passed a lengthy alignment. One day while

exploring the countryside at a point between the two one-mile-long alignments mentioned earlier, I came across two massive menhirs, a couple of hundred feet apart on an east-west axis.

I measured them at 21 feet and 19 feet in height respectively, and estimated they weighed at least 8 and 10 tons each.

The eastern menhir had a small altar-stone at its eastern base. These, and many more open massive stones making up the various formations, presented us with the problem of how such monolithic stones could have been dragged into place and erected even with the primitive means that 'scholars suggest were available to man of those times. But we can be certain that, whoever the builders were, they worked with advanced building techniques which to this day remain largely unknown to modern science. A good example of their abilities exists nearby the westernmost of the two one-mile-long stone alignments.

Upon a hillside we found a 'water hole', 1 foot wide by 2 feet long by 3 feet deep, which had been cut out of a solid granite rockface.

But how? The granite in this area blunts any modern engineer's drill! Surely, no known stone artifact could have done the job—and we certainly have yet to learn how these ancient stonemasons carved the other artworks hereabouts.

(Continued on page 26)

The Lost Civilization of Australia (Continued from page 25)

To date, not one stone adz of any kind has been found anywhere in the entire region covered by this mighty observatory. The 'water hole', we soon realized, was a libation bowl for some obscure rite associated with these star-worshippers' religion.

Such bowls are found at many stone arrangement sites around the world wherever the old Earth-worship religion spread. It is now 19 years since our investigation of the "Bathurst Stonehenge" began, and our work hereabouts continues.

We have heard of a number of other apparent astronomical stone arrangement sites in central Queensland, the Northern Territory, Western and South Australia, Victoria and Tasmania.

It is obvious the 'lost civilization of Australia' was nationwide in extent, and in time spread beyond these shores. However, it is the growing number of reported megalithic sites that remains of prime importance before any thought should be given to those already well-researched monuments outside Australia.

For example, there is reputedly a 100-mile-long series of large standing stones, spaced at irregular intervals, crossing the desert country in a remote region of the Northern Territory; and a mighty "Stonehenge" circle of monolithic boulders in the Kimberley region of Western Australia.

But where and how did the creators of these monoliths live? By their very appearance, the ancient megalithic formations of Australia are remarkably similar to, but far older than, any megalithic sites of the old European-Asian Earth-worshipping peoples found beyond our shores.

This leads us to the proposition that in dim antiquity the megalithic civilization (the earliest known to mankind), together with its Earth Mother/Sky Father/Sun god religion (mankind's first religion), began in Australia from where its originators spread it out across the Earth. With this civilization also came the oldest known form of writing, from which grew the ogham script of the megalithic people of Europe and the Mediterranean region and from which other scripts developed. In Chapter 14, I suggested how the first modern homo sapiens evolved in Australia, eventually spreading out across the Earth.

These humans, it appears, were our mysterious megalith-

builders who developed the earliest form of civilization right here in Australia—the pale-skinned (i.e., white) "culture heroes", the "old ones" whom the Aboriginal traditions say preceded them on this continent. As I have pointed out, the rock script of this mysterious people is a curious mixture of Celtic Ogham-like strokes and dots mixed with hieroglyphic symbols reminiscent of some ancient Middle Eastern or Mediterranean form of writing of later ages.

I have made some interesting possible translations of a number of the Australian inscriptions by employing Celtic meanings together with the strange hieroglyphs and various Middle Eastern/Mediterranean examples they resemble.

However, it is still too early for me to report on these findings. It is now 28 years since I discovered the 'lost civilization of Australia' with my initial find of the Blue Mountains serpent and eagle altar-stones.

And although many finds have been made since then which add further evidence to my theories surrounding this mystery, Heather and I still have a great deal of research awaiting us. An aura of mystery enshrouds the 'lost civilization of Australia' like no other in this country.

The silent stone formations, the serpent and eagle altars and other megalithic wonders that span the continent are, for us, the real unsolved puzzles of our ancient past.

Yet I do believe that one day the 'lost civilization of Australia', speaking through its rock inscriptions, will reveal its sphinx-like secrets and surprise us all with a hitherto undreamed history. Australia is covered with megalithic sites, the curious relics of a vanished culture.

These relics of our "unknown history", for far too long overlooked, are at last about to receive the attention they deserve.

The 'lost civilization of Australia' is to assume its rightful place at the forefront of all the unexplained wonders that make up our mysterious Australia..

Extracted from Chapter 20 of *Mysterious Australia* by Rex Gilroy, published in 1995 by NEXUS Magazine. Copies of *Mysterious Australia* are available to NEXUS readers in Australia at AUD\$20.00 each (including postage & handling), and in New Zealand at AUD\$ 25.00 each

(Continued on page 35)

Yet I do believe that one day the 'lost civilization of Australia', speaking through its rock inscriptions, will reveal its sphinx-like secrets and surprise us all with a hitherto undreamed history.

emperor with the crown name Ferdinand II. Ferdinand's allies in his struggle against the Protestant forces were Maximilian the Duke of Bavaria and the Catholic League. In 1620 Ferdinand II with his allies defeated the Protestant Bohemian forces in Bohemia. After much fighting, the emperor's forces also conquered the Palatinate. The Palatinate was given to Maximilian the Duke of Bavaria as a reward for providing much of the bulk of the emperor's armed forces. Catholicism was then enforced on the Palatinate's inhabitants.

Later the war escalated into an international European conflict involving Denmark, Sweden and France. Spain a Hapsburg possession was on the side of Ferdinand. In 1625 Christian IV the king of Denmark and Norway intervened on the side of the Protestants. In 1626 a large force of Protestants under Christian was defeated by the catholic forces. Most of Northern Germany was then overran by the catholic imperial soldiers. Many towns in Northern Germany were plundered. In 1629 the catholic peace terms were accepted by the Danish king. At that time it seemed that the catholic Holy Roman Emperor would very soon obtain total victory against the Protestants. However in 1630 Protestant Sweden intervened on the side of the Protestants. In the meantime the emperor's forces in 1631 captured and plundered the city Magdeburg. The Protestant inhabitants of this city were then massacred. Later the Swedish ruler Gustavus II defeated the emperor's forces three times. The Swedish army then invaded South Germany and even captured Munich. Later a new army of catholic mercenaries invaded Saxony a state in Northern Germany. In response the Swedish ruler Gustavus withdrew his soldiers from South Germany and met the Catholic army in the north. In the ensuing battle Gustavus lost his life but the Catholic army was nevertheless forced to withdraw. The Swedish army under a new command then overran Bavaria for a second time. Later however in 1634 the imperial armies decisively defeated the Swedes at Nordlingen a Bavarian town. The Protestant leaders then for a short time gave up the struggle and made a peace agreement with the emperor.

Later, Catholic France out of jealousy against the Catholic Hapsburgs intervened on the side of the Protestants. France made an alliance with Sweden and a number of German Protestant leaders. The allied armies then waged war against the imperial armies. From 1636 to 1648 the allied Swedish and French forces won many victories against the imperial forces. In May 1648 an army

made up of Bavarians and Austrians was defeated. In August 1648 the French won an important victory at Lens. The Holy Roman Emperor Ferdinand III was then forced to capitulate and agree to the peace terms set by the victors. On October 24 1648 the peace of Westphalia was signed. A part of this treaty stipulated that the prevailing religion of a region was to be determined by the religion of its ruler and that the ruler couldn't change his religion. As a result of this treaty Switzerland and Holland became independent states and the position of the Hapsburgs was greatly weakened. The German states in the war experienced great devastation and loss of life. By the end of the war about one third of the German population was dead. The greatly weakened Hapsburgs kept a strangle hold on the leadership of the severely weakened Holy Roman Empire until that empire's demise in 1806.

In the last four hundred years there has been a struggle between the North Germans and the southerners, mainly Austrians, over who was to control Germany.

In 1866 Prussia defeated Austria and expelled her from the Germanic union. Bavaria became a German state under Prussian domination. In 1871 the German empire under Prussian control was formally announced. In the last four hundred years there has been a struggle between the North Germans and the southerners, mainly Austrians, over who was to control Germany. The Austrians and Bavarians are distinct from the rest of the Germans mainly northerners [they descend from the Asshur, son of Shem – Ed]. The northern Prussian Kaisers controlled a united Germany from 1871 to 1918. There were 3 Kaisers altogether. They were: 1) Kaiser William II (1871-1888), 2) Kaiser Frederick (1888), and 3) Kaiser William II (1888-1918). After World War I, Adolf Hitler, the Austrian southerner, became the dictator of Germany. Later, Heinrich Himmler the Bavarian southerner became the head of the SS. Southerners again became predominant in German affairs. In 1938 Hitler peacefully annexed Austria. Austria then became a part of Germany. After World War II both Austria and Germany were divided into four by the victorious allies. Later Germany was divided into West Germany and East Germany. Eastern Germany was the remnant of the once powerful Prussian state. Now Germany is one country again. It is only a matter of time before Prussia (Eastern Germany) becomes powerful again. The capital of Germany is going to be relocated to Berlin. On May 5th, 1955 Austrian sovereignty was restored by a peace treaty between Austria and the four allied powers. Austria promised not to manufacture or possess any nuclear weapons or guided missiles and not to ever become a part of Germany.

I believe that Sweden will become a very important head of the Germanic confederation. In Swedish Sweden is
(Continued on page 28)

THE LEOPARD OF DANIEL 7 (Continued from page 27)

called Sverige. Sverige means the kingdom of Sweden.

I believe that Germany excluding Bavaria will be under one head of state and one head city. I believe that Prussia (Eastern Germany) will rise again in future and will dominate this region. So who are the Prussians? The original Prussians were a Baltic people related to the Lithuanians and the Latvians. From the eleventh to thirteenth centuries the original Prussians who spoke a Baltic Indo-European tongue were forcibly converted to Christianity by the Teutonic Knights. The German settlers and the Prussians later intermarried. Eventually everyone spoke German and Old Prussian fell out of use. From this German-Prussian intercourse a powerful nation state called Prussia arose. The rest is history. Prussia became predominant in German history.

I believe that Lithuania and Latvia will unite under one head and become one of the heads of the German Leopard. This head will be the Letush head.

I believe that Finland and Estonia will become another head of the German confederation. I believe that all these great territorial changes will take place in a time of great distress like in a great depression.

The Four Heads of the Leopard

- Head One Sweden (language Swedish)
- Head Two Ashshurim in Germany (language German)
- Head Three Lithuania (language Lithuanian Baltic Indo-European)
Latvia (language Latvian Baltic Indo-European)
- Head Four Finland (language Finnish)
Estonia (language Estonian)
(Finnish and Estonian are very closely related languages)

This calls for more explanation. To understand the four heads of the leopard one has to go back to Genesis so bear with me. After Sarah Abraham's wife had died and after Isaac married Rebekah Abraham took a wife called Keturah. Keturah means incense (Gen 23:2; 24:67; 25:1). "And she (Keturah) bare him Zimran, and Jockshan, and Medan, and Midian, and Ishbak, and Shuah. And Jockshan begat Sheba and Dedan. And the sons of Dedan were Asshurim, and Letushim, and Leummim" (Gen 25:2,3). The four heads of the Leopard are the four branches of Jockshan: Sheba, Asshurim, Letushim and Leummim.

The descendents of Sheba are the Swedes and Swabians.

The German name for Sweden is Schwedan pronounced as Shveden. The Swedes call their nation Sverige. Sverige means kingdom of Sweden. Sverige is made up of two Swedish words Sve and rike. The ancient people of Sweden were called Svear or Svea. One area of central Sweden is called Svealand. Rike means state, country, realm or kingdom. Now the Hebrew word for Sheba is **s^{he}va**. In linguistics the sh and s sounds are interchangeable. In Hebrew sh and s are two sound variations of the **same** Hebrew consonant. There is no doubt about it the Svea (Swedish) people are descendents of **s^{he}va**. Svea and **s^{he}va** are identical. They both have the same consonants. I have found many Swedish place names with the consonant combination s and v. These are

given below.	Svennevad
Svabenverk	Svensbyn
Svalbo	Svensbojden
Svallfors	Svenskop
Svalov	Svenstavik
Svanaholm	Svenstrorp
Svanavttnet	Svenesund
Svaneholm	Svinhult
Svanesund	Svinningevdd
Svanhult	Svino
Svaningen	Svangsta
Svannas	Svarta
Svanskele	Svartinge
Svansjo	Savar
Svanstein	Save
Svantrask	Savsjo
Svanvik	Savsjon
Svano	Savsjostrom
Svappavaara	Savtorp
Svartbjorksbyn	Sovestad
Svartbyn	Hudiksvall
Svarte	Kolsva
Svartliden	Kompelusvaara
Svartnas	Korsvagen
Svarttorp	Laisvall
Svarttrask	Laisvallsby
Svartvick	Njetsavare
Svarta	Nolbergsviken
Svarto	Nasevattnet
Svartostaden	Nasviken
Svedda	Navelsvik
Svedja	Odensvi
Svedje	Racksvedjan
Svea	Rosvik
Svenarp	Ragsveden
Svenarum	Selsviken
Svenljunga	Skommarsveden

Storsvedjan
Studsvik

(Continued on page 29)

THE LEOPARD OF DANIEL 7 (Continued from page 28)

Studsviken
Sundsvall
Sundsvik
Torsvi
Torsvalla

Unna Saivatj Vassviken
Utanbergsvallarna Ovre Svartia

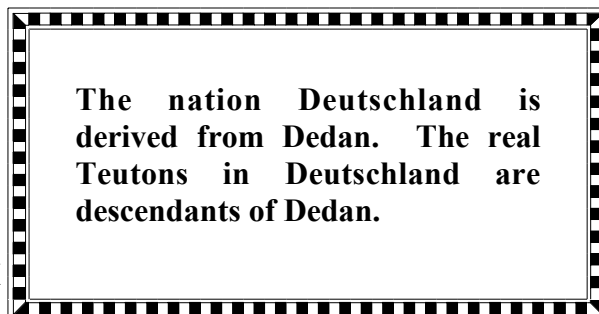
There have also been a number of place names with the consonant combinations s and b in them. These are listed below.

Sibbhalt
Sibbjans
Sibro
Saby Virsbo
Virsbobruk
Porsabygget

V and B are two sound variations of the same Hebrew consonant.

The descendants of Asshurim are the most numerous part of northern Germany. Many other northern Germans are descended from large minorities of Letushim and Leummim. In general Germany is Dedan (Gen 25:3). The Germans in their German tongue call their nation Deutschland rather than Germany. For an example a famous German song played during the Nazi era was called 'Deutschland Deutschland Uber Alles' which means Dedan'sland Dedan'sland over all. The name Deutschland is derived from Dedan. The nation Deutschland is Dedan'sland. The real Teutons in Deutschland are descendants of Dedan. In the Middle Ages there was an military order called the Teutonic knights. The three colours of the German flag represent the three descendants of Dedan. The top black section represents Ashshurim. The colour black stands for the blackness of the Assyrian heritage absorbed by Ashshurim. It also stands for black magic and sorcery. It furthermore also stands for the blackness of gun powder and the Ashshurim militarism that goes with it. Eastern Germany (Prussia) is overwhelmingly dominated by Ashshurim while Western Germany is dominated by components of Ashshurim, Letushim and Leummim which have mingled into an integrated whole. Prussia was colonised by the Teutonic Knights who were completely dominated by the warlike spirit of Ashshurim. The old Prussian flag was black with a white cross in the middle. A more literal transcription of Ashshurim is 'ashshuwrim. Is it a co-incidence that the German word for black is schwarz?

The second red middle section of the flag represents Letushim. The colour red represents blood. Letushim means sharpened ones in Hebrew. Martin Luther was a sharpened Letushite Dedanite instrument in the hands of God which He used to bring forth the great reformation which radically changed the world. The colour red also stands for bloodshed. During World War 2 Nazi Germany used terrible sharpened instruments of war in shedding much blood in Europe and elsewhere. The bloodshed of World War 2 and the Holocaust against the Jews are a great vile stain in German history. There are two things that Germany must do to find forgiveness. She must turn to the Lord Jesus Christ and make restitutions for past wrongs. Germany had made much restitution and is still making restitution to the survivors of the Nazi Holocaust.



The third yellow bottom section of the German flag represents Leummim. Leummim means peoples in Hebrew. The colour yellow stands for fire. Germany's aggressive actions during world war 2 caused many fires to devastate large sections of Europe. Near the end of the

war a large part of the German fatherland was devoured by fire itself. Leummim refers to both the peoples of Dedan and to the peoples of Leummim. All the characteristics of Ashshurim, Letushim, Leummim have been greatly mingled in Germany. The result of this mingling is a Deutschland nation that as a whole has the total personality profile of Dedan.

The Hebrew word for Asshurim is 'as^hs^huwrim. There are two explanations for the name. The Hebrew of Genesis 25:3 can possibly be translated as "And Jockshan begat Sheba and Dedan. And the descendants of Dedan were Ashshurites and Letushites and Leummites". If this is the case the firstborn son Dedan was called Ashshur. However because the plural suffix was written without a yod (y) Ashshurim may well be the name of the actual firstborn son of Dedan. Ashshurim is derived from two consonant combinations 'sh+w+r and r+m. The r+m consonant combination has the idea of exaltation and height. Ashshurim therefore means Ashshur is exalted or Ashshur exalts. One could understand the name Ashshurim to mean the god Ashshur is exalted. This name was conceived out of heavy Assyrian influence. Names in the Bible are bestowed on offspring as a result of a parents experience (comp Gen 29:31-35:20). This means that Dedan the father or his wife was heavily influenced by the Assyrians in some way. The Assyrian form of Dedan is Didanu. According to the Assyrian king list Didanu was one of the 17 mysterious kings who lived in tents. In

(Continued on page 30)

Who are the Québécois? (Continued from page 29)

Hebrew/Aramaic the name Ashshur has two different clusters of meanings. It means 1) happy, blessed, lucky, strong and 2) straight and correct. It was primarily the second cluster of meanings which were absorbed by the Ashshurim descendants of Abraham. The Germans like to be straight and correct in the way they work. They like to make good high quality products. They like to be efficient. The downside to being straight and correct is that many such people are inclined to be very stern and hard. Isaiah 10:5 says “O Ashshur, the rod of mine anger, and the staff in their hand is mine indignation”(KJV amended). Here Ashshur was revealed to be a stern authoritarian rod. The rod is a straight sceptre. In Isaiah 10:15 Ashshur is called an axe. The straight legged goosestep march came from Germany. In Nazi Germany the straight armed stiff armed salute was very popular. Prussian virtues were stereotyped as stiff Prussian virtues. Please see the manuscript by C White called “Who are the Germans?” for more information about Ashshurim and the Germans.

Because Dedan was heavily influenced by the Assyrians the Letushites and the Leummites were also influenced by them. The Letushites come from Letush their ancestor. The plural suffix of **l^etuws^hiy^m** is spelled with a yod (y). **l^etuws^hiy^m** means sharpened ones in Hebrew. The descendants of Letush mainly live in Latvia and Lithuania and parts of Germany. The Latvians are known to be the Lettish people. For more details about the Letushite people please read C White’s manuscript *True Origins of the Peoples of Eastern Europe*.

The Hebrew term **l^eummiy^m** means peoples. The placement of the Leummites was initially not so obvious. The descendants of Dedan were given in the order 1) Ashshurim, 2) Letushim and 3) Leummim. If one follows the same order in Europe 1) Ashshurim is in Germany 2) Letushim is in Lithuania and Latvia and 3) Leummim is in Estonia and Finland. The Finnish people call themselves Suomi. The term Finn is derived from a Germanic word meaning marsh.

Leummim has been traced in place names in both Estonia and Finland. Listed below are place names in Estonia with the l+m consonant combination.

Laimetsa	
Laimjala	
Leemeti	Lomala
Lemmaku	Lullemae
Lemmakonnu	Lumanda
Lemmatsi	Lumandu
Lemmetsa	Lumati
Lemsi	Lumatu
Liimala	Lemmjogi

Alamoisa
Ellamaa
Hellamaa
Helme
Ilmatsalu
Ilumae
Kalmakula
Kalme
Kliima
Kullamaa
Kullametsa
Kullimaa
Kulama
Palamulla
Palamuse
Palamse
Palumetsa

Laamala
Laholuoma
Lakoluoma
Lammasaho
Lammasjarvi
Lammela

Lammi
Lammink
Lamminkyla
Lamminkoski

Lamminm This is remarkably like Leummim. There can be no doubt that Leummim has been found!!!

Lamminpera

Lampaanjarvi
Lamperila
Lampiskyla
Lamppi
Lamu
Lamujoki
Lamula
Langelmaki
Langelmavesi
Langholmen
Latvalampi
Lemetinvaara
Lemi

Leminaho

Lemlahti
Lemland
Lempaa
Lempaala
Lempiala
Lempianiemi
Lemu
Lempyy

Prillimae
Salme
Salmistu
Sillamae
Teilma
Toolamaa
Vahakulmu
Valma
Valmaotsa
Vasalemma
Villamaa
Vilumae
Ulemiste

Listed below are place names with the l+m consonant combination in Finland.

Lillmalo
Liminpuro
Liminka
Lohiluoma
Loima
Lomaa
Loimaamik
Lomahotelli
Loukolampi
Lumimtsa
Lummukka
Lumparen
Lumparland
Luomaaho
Loumanvarsi
Loumilahti
Luumaki
Luum. as.
Ahvensalmi
Hankasalmi
Harjunsalmi
Hauusalmi
Heinalammii
Hillosensalmi
Hilmonkoski
Hollamaki
Huhtilampi
Hyrnsalmi
Lisalmi
Ilmajoki

(Continued on page 31)

Ilmola

Ilmolaht	Norvasalmi
Ilmon	Oijusuoma
Elamajarvi	Otalampi
Elimaki	Palomaa
Ertonnlemi	Palomaki
Haapaluoma	Peltosalmi
Haapasalmi	Pessalompolo
Halmen	Pojanluoma
Halmepera	Porlammi
Hamnholmen	Punkasalmi
Ilomantsi	Puutosalmi
Iso-Lamujarvi	Pyhasalmi
Jokilampi	Rantasalmi
Julma Olkky	Rautalampi
Julmat	Riitaluoma
Jylama	Salamajarvi
Kaitainsalmi	Salmen
Kajakulm	Salmenkyla
Kalmari	Salmentaka
Kalmavirta	Salmi
Kangaslampi	Salmijarvi
Karklampi	Salminen
Karvionkulma	Sapsalampi
Kaukalampi	Sarkisalmi
Kivilompolo	Sarviluoma
Klamila	Suomussalmi
Kleemola	Taivalmaa
Koirasalmi	Tervasalmi
Kolimajarvi	Toholampi
Kolma	Tuulimaki
Kolmentuulenlakki	Vaajasalmi
Kolmiranta	Vaalimaa
Korvaluoma	Valamon luostari
Kotasalmi	Vartijamaki
Kylama	Villamo
Kylmakoski	Vilmila
Kylmala	Ylamaa
Kylmamaki	Ylamilylly
Madesalmi	Ylikulma
Maljasalmi	Yliluoma
Malmberget	
Myllymaa	
Myllymaki	

Now I will go into the circumstances behind the rise of the leopard with four heads. This is greatly linked to events in the Middle East. After the Russian bear and her allies get defeated on the mountains of Israel the path will be open for the rise of the four headed leopard (Ez 38). The lion was the first beast to arise. Daniel 7:5a says “And behold another beast, a second, like a bear”. But Daniel 7:6 says “**After** this I beheld, and lo another beast like a leopard, which had upon the back of it four wings of a bird; the beast had also four heads; and dominion was

given to it”. That is **after** the Russian bear gets defeated in Israel, The German dominated four headed leopard shall arise.

The Russian bear has fallen. In its place shall rise the German dominated four headed leopard. Germany and Sweden will be drawn together in a time when they face hostile world opinion. They will both support Israel. After the fall of Russia, The four heads of the leopard shall emerge. Sheba (Sweden) shall be the first head. The second head shall be Ashshurim (in Germany). I believe that before the fall of Russia the main Assyrian element of Germany Bavaria shall secede from Germany and become a nation in its own right. Dedanites will then be the overwhelming majority of the German population. Ezekiel 38:13 says Sheba and Dedan not Sheba, Dedan and Ashshur. Germany may reclaim much of the old territory which used to be a part of Prussia. The third head shall be Letushim (Lithuania and Latvia). Lithuania and Latvia shall even reclaim territory taken by the Russians. Lithuania and Latvia shall be merged to form one government.

The fourth head shall be Leummim (Estonia and Finland). Finland and Estonia may be merged to form one government. Both Finland and Estonia will reclaim territory previously taken by the Russians. The unification of Jockshan (Sheba and Dedan) shall take place and dominion shall be given to the third beast (Dan 7:6). Jockshan (Sheba and Dedan) shall become a European superpower. The Jockshan beast shall be a very powerful sea power and air power. This beast shall have a very powerful navy and air force and shall spread her wings over much of the world. Her political, economic and military influence shall be felt in many nations. Jockshan means one who lays snares or plots. Jockshan is the leopard with four heads. The Jockshan leopard is very quick, crafty and subtle. This Jockshan leopard shall be very quick in accomplishing the unification of Sheba and Dedan after the fall of Russia. Over this amalgamation of four states there shall be an Ashshurim Prussian ruler ruling from Berlin.

One can compare the rise of the four headed Jockshan leopard which plots and lays snares with German unification under Otto von Bismarck. Bismarck the chancellor of Prussia plotted against Austria the main Germanic rival to Prussia. He diplomatically isolated Austria and laid a snare against her. In 1864 Austria and Prussia in a joint effort seized Schleswig-Holstein from Denmark and divided the spoils. Later friction between Austria and Prussia developed over the issue of Schleswig-Holstein. This friction was mainly incited by provocative Prussian diplomacy. The snare was laid and the efficient Prussian military forces were ready. In 1866 the mainly Prussian provoked friction over Schleswig-Holstein

(Continued on page 32)

erupted into military hostilities. After a seven weeks war Prussia won a decisive military victory over an outclassed Austria. The Prussian victors later treated Austria leniently in a peace treaty so that a later rapprochement with Austria could occur. The first great obstacle to German unification without Austria was overcome.

The next great obstacle was French opposition to Bismarck's German unification plans. Napoleon III the French emperor was hostile towards Bismarck's goal of a powerful German nation under Prussian domination. He felt threatened by the prospect of a powerful Prussian dominated Germany and wanted Prussia's German unification plans stopped. In 1869 Bismarck wanted to setup a member of the Prussian king's Hohenzollern family clan upon the vacant Spanish throne. France of course was opposed to this. Bismarck used this issue to provoke the French emperor to declare war against Prussia. The Jockshanite trap was now laid. Prussia was ready to quickly march into France and defeat a less prepared French military. This she did. France was soundly defeated. In the peace settlement Prussia annexed Alsace and part Lorraine and laid on France heavy indemnity of 5 billion Francs to be paid to Prussia. From the French Versailles palace it was announced that William I became the emperor (Kaiser) of Germany. From that time German unification became a reality.

If one follows the precedent's set by the lead-up to Germany's unification in the 19th century the kinds of events described in the following sentences **could possibly** be a prelude to the unification of Jockshan. Tensions will develop between the Dedanites and Assyrians in Germany. There may also be tensions between Austria and Germany: the Assyrian Bavarians will not like the Ashshurim Prussians in Berlin telling them what to do. There may also be hostile Prussian attitudes towards Bavarians and a political power struggle between South Germans and North Germans may possibly occur in Germany. The Bavarians could be out voted in Berlin by the Dedanite majority (if this scenario is accurate) and this would result in them suffering political defeats in Germany. All this could culminate in the separation of Bavaria an Assyrian German state from the rest of Germany with Bavaria later becoming a separate nation and she would naturally ally herself with Austria and Switzerland. Nevertheless there would inevitably be a rapprochement between the three Assyrian nations (Austria, Switzerland, Bavaria) and the four headed Prussian dominated leopard.

France may well oppose German moves to unify the Jockshan peoples in the Baltics, Sweden and Germany. She will feel threatened by a powerful integrated united group of Jockshan nations in the north. One way or another the obstacle of French opposition to the unification of Jockshan shall be removed. The leader of Germany shall use cunning diplomacy and other means to bring French opposition to an end. In dealing with France the

ruler of Germany shall employ Jockshanite plots and traps. Like in 1870/71 France will be brought low. French opposition will not stop the unification of Jockshan. Afterwards the formal unification of Jockshan shall be announced under a different name. In bringing about the future unification of Jockshan the future Prussian ruler shall be more brilliant and cunning than Bismarck. He will have learned from Bismarck's mistakes and shortcomings. This leader shall be a true master of power politics.

After the third beast the fourth beast shall arise. I believe that Austria, Switzerland and Bavaria and other nations in southern Europe will form a powerful Roman Catholic dominated confederation of nations. This confederation will be involved in reviving the Roman empire. This however is another story. More on this will be said later. What was said about the first three beasts of Daniel 7 is a prelude to the rise of the **terrifying** beast of Revelation 13 and 17.

The Lord God "hath made of one blood all nations of men for to dwell on all the face of the earth, and hath determined the times before appointed, and the bounds of their habitation; That they should seek the Lord, if haply they might feel after him, and find him, though he be not far from every one of us" (Acts 17:26, 27). "**Repent ye therefore**, and be converted, that your sins may be blotted out, when the times of refreshing shall come from the presence of the Lord" (Acts 3:19). "He that covereth his sins shall not prosper: but whoso confesseth and **forsaketh them** shall have mercy" (Proverbs 28:13).

REFERENCES

- Butler, Rupert; *An Illustrated History of the Gestapo*; Ian Allan Publishing, England, 1992
Paris, Edmond; *The Secret History of the Jesuits* (translated from the French in 1975); Chick Publications, California, USA
White, C M; *True Origins of the Peoples of Eastern Europe*; History Research Projects, Australia, 1990
White, C M; *Who are the Germans*; History Research Projects, Australia, 1992



One ancient source (Targum Jerushalemi on Genesis 10) lists Afrikey, Germania, Madai, Macedonia, Bythinia, Thrace, as belonging to Gomer and the Cimmericians at a later stage did invade these regions whence they moved further westward. Ashkenaz is often identified with the Scyths. Ashkenaz was attributed "Asia" (Genesis Rabah 37) meaning an area by Sardes in Lydia, as well possibly as a region in Cilicia, and to part of Afghanistan. The name Ashkenaz was also given (Targum Jehonathan on Ezekiel 27:23) to Haydayb (i.e. Adiabene) which in the Talmud (Yebamot 17) is equated with Habor whereto part of the Exiled Israelites were taken (2 Kings 17:6). The Targum Jerushalemi identifies Ashkenaz with the BARBARI which is an ethnic connotation for the so called "Germanic" peoples who attacked and invaded the Roman Empire ca.200-500 c.e. Adiabene, which one source ascribed to Ashkenaz, is also attributed elsewhere (Genesis Rabah 37) to Riphah brother of Ashkenaz. Riphah is connected to the Riphæan (Ural) and/or Carpathian Mountains by some. Greek (such as Aristotle) and Roman sources applied the name Riphah or Riphai to the Alpine Mountains in Central Europe. The Targum Yehonathan placed Riphah in Parkvi which is located in the region of Areia east of the Caspian Sea. "Areia" is the Greek rendition of HARA whereto part of the Lost Ten Tribes were taken (1 Chronicles 5:26). Togarmah the brother of Ashkenaz has been identified with the region of Tilgarimu just north and northeast of Cilicia. Also in the Hara and neighbouring region east of the Caspian Sea was Tukharistan and a people called Togar or Tukharian in Classical literature. These names relate to Togarmah and are connected both with the Germans and with the Turks. In this same general area were the Chumaru,

the Chomari, and the Komari which names all connect with the Cimmericians and with Gomer. Later Rabbinical traditions were to link both Gomer proper and Ashkenaz with the Germans. Riphah was associated with peoples in France. Togarmah with the Turks. Josephus identified Gomer with the Galatians while Josephon linked Gomer to the Franks. All of the above identifications have some historical pertinence. They are not intended to be all exclusive and these same sources sometimes attribute one ancestor to several people or one people to several ancestors. Sometimes the attributions refer to temporary historical situations in which the countries mentioned were conquered for a time by a small group belonging to the identified ancestor, and so on.

THE OVERALL GIST of the sources IS TO IDENTIFY GOMER AND SONS WITH PEOPLES WHO EVENTUALLY SETTLED IN CENTRAL AND WESTERN EUROPE! Since the exiled Israelites are identified with entities who in their places of exile were to combine (temporarily?) with Gomer so too must these same Israelites be sought after in those same regions towards which "Gomer" gravitated!

MYSTERY BABYLON THE GREAT

THE MOTHER OF HARLOTS AND ABOMINATIONS OF THE EARTH

By DARRELL W. CONDER

This is his best-selling book and the cornerstone of Commonwealth Publishing. We guarantee that there will be absolutely no doubt by book's end as to the identity of the Great Whore, her daughters, and their connection to the ancient roots of the Babylonian Mystery Religion. You will simply be amazed to see the conclusive evidence of just how wide-spread this detestable religion is! With over 300 authoritative references, *Mystery Babylon the Great* covers topics from the fall of Satan before the creation of man, to an extensive investigation into the pagan rituals and customs that forms the foundation of Christianity. Darrell Conder, the author of *Mystery Babylon the Great*, uses a combination of history and legend to document how the ancient Babylonian Mysteries have developed throughout the ages to the point that most of the world is caught up in this apostate religion in the end-time. If you are among the many who think they have heard it all when discussing the pagan origin of the man-made traditions now known as Christianity, be prepared for some shocks. You will find a good deal of never-before compiled history and, no matter what you finally conclude, you will never again take the same view of the topics covered in this book. Mr. Conder's comprehensive writing style goes right to the point, and we think you will agree that there is simply no other book to compare to *Mystery Babylon the Great!*

Paperback. 8½ x 11, 275 pages. Illustrated. price: \$21.95 plus \$3.50 p&h.

PHARAOHS AND KINGS *(Continued from page 12)*

Conventional chronology doesn't match to the archeological findings. Diggings at Jerico found collapsed walls but the conventional time line was off. With the New chronology the time line and the archeological findings match.

Near Jerico is another ancient city remains in much better condition than Jerico. In the bible Hazor was captured and burned. Indeed there is a old palace remains which was burned and corresponds to the New time chronology.

Astronomical Data:

In the new chronology, the Pharaoh Khenephres raised Moses in the 13th dynasty. The priests at this time kept track of the rising and setting of Venus. We can identify these movements today with computers. Based on the conventional chronology, 2 possible dates were proposed (1702 bc and 1582 bc).

Based on 31 criteria, most failed to match up. But based on the new chronology, a date of 1419 bc is proposed and it meets 30 of the 31 criteria. In 1419 bc Hammurabi was King in Babylonia and was a contemporary of Pharaoh Neferhotep (stepfather of Moses). This implies the 13th dynasty was the era of the Hebrew in Egypt.

Joseph arrives 130 years before the birth of Moses. The New chronology places this in the 12th dynasty (Amenhotep III). At this time we also see Egyptian wall paintings of visitors from Canaan wearing coats of multicolors.

Joseph predicted the 7 years of famine and 7 years of plenty in Egypt. Although dryness is usually associated with famine, in the Nile flooding causes the same thing by destroying the field. There is evidence that the Nile was excessively high during the reign of Amenhotep III.

A canal was built in his reign to drain the excess water into a great lake. Even today this canal is called the Waterway of Joseph. At the end of this canal are two giant statues of Amenhotep. There is also evidence Amenhotep reorganized his government (as would have been expected from biblical writings).

Hebrews were allowed to settle in Goshen in the Nile valley. This ancient city didn't fit the Old chronology but it is times right for the New chronology. Interesting it was in the 13th dynasty and shows mass burials in shallow pit graves. and it shows that there was a sudden departure, This seems to parallel the story of the exodus.

Here also was found a tomb and palace built of Egyptian style but for a foreigner, during the time of Amenhotep III. A chapel and tomb are the only remains except for the remains of the statue. At the exodus, the Hebrews would have taken Joseph's body. Only the statue would have been left for the Egyptians to desecrate. On this statue one can still see today the yellow skin (foreigner), red hair, Throw stick on shoulder

(symbol of authority) and a multicolor coat .

The end.

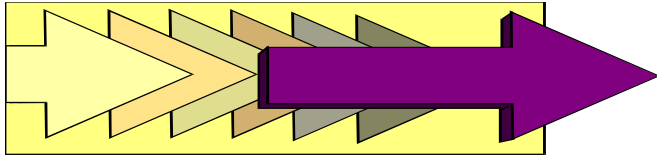
Certainly my summary of the 3 hour program on the Learning channel is not word for word nor does it do it justice. If you have any interest in this important series, you should get the book (published worldwide) and/or the video series. Neither are expensive. The video is most interesting, entertaining and with beautiful archeological sites. The book goes into much more detail (not light reading) but is filled with many colorful pictures and drawings.

My parting thoughts are: if the ancients could keep such word for word exact records, why should we think their history should be myth. David Rohl's work is not fantasy nor an attempt to justify biblical writings. Rather the justification of Biblical writings follows naturally as they should.

The Future

David is currently working on a new book and TV series which set out to unravel the archaeology and history lying behind some of the Old World's greatest legends. It is hoped that the documentary series will go into production with the intention of completing the filming and editing by the end of summer 1997. Broadcast should therefore be in winter 1997 or spring 1998. The publication date of the book will coincide with the TV launch.

Following the completion of this project, David will begin the writing of Volume Two, which will deal with the origins of European civilization - the Minoans and Greeks. Expect this major follow-up volume on the New Chronology to be published around 1999.



Editorial & Advertising Policy

Origins of Nations is published every 3 or 4 months by **History Research Projects** in the public interest.

Editor & Publisher: HRP
North American Adviser: Richard Griffiths
Advisers: Steven Collins
Yair Davidy

Subscription requests should be directed to the address listed below. Requests in America should be sent to the North American Adviser at the United States address. The publisher may be contacted on the telephone number listed below. The preferable time to ring would be on a Sunday.

The subscription price is \$19.50 per annum. All cheques, money orders, bankdrafts must be made payable to *History Research Projects*. Cash is also an acceptable means of transaction.

Photocopies of back issues are available at the cost of \$4.00 (Australia) and \$5.50 (overseas) including postage & handling.

Articles and advertisements are welcome, but nothing that is inflammatory, overly political, doctrinal or extreme will be considered. This is simply a vehicle to espouse the modern identity of ancient peoples listed in Genesis 10 & 49. The views expressed in any article are those of the authors and not necessarily those of the publisher or editor. All articles remain the copyright © property of the authors or History Research Projects.

Advertising is available at the rate of 20c per word or group of numbers (including the address). The editor reserves the right to edit any advertisement. Flyers are also welcome at the rate of \$20.00; or the cost of printing plus \$30.00 if *Origins of Nations* is sent a hard copy for printing.

LOST CIVILIZATION OF AUST (Continued from page 26)

(airmail):
NEXUS Magazine
PO Box 30
Mapleton
Queensland 4560 Australia
Phone: +61 (074) 42 9280
Fax: +61 (074) 42 9381



CONTACT DETAILS	
AUSTRALIA & REST OF WORLD:	NORTH AND SOUTH AMERICA:
GPO Box 864	825 Pierre Street
Sydney	Manhattan
NSW	KS 66502
Australia 2001	United States of America

MEMBERSHIP & RENEWAL APPLICATION

Introduce a friend to *Origins of Nations* and claim a 20% reduction to your renewal! Just ask your friend to quote your name and we will see to it that you pay 20% less next time you renew!

Membership rates per annum are as follows (check appropriate box)

1 YEAR \$19.50 2 YEARS \$36.00 Gift/donation \$——

Enclosed is my check/money order/ bankdraft/cash for \$ _____ for _____ year(s) subscription to *Origins of Nations* newsletter.

Name: _____

Address: _____

Country: _____ Postcode/Zip: _____

Phone: _____ Fax: _____ E-Mail: _____


Name of person who introduced me to "Origin of Nations" _____

[PLEASE BE SURE TO CHECK YOUR ADDRESS DETAILS AND ALSO THE RENEWAL DATE ON THE MAILING LABEL]


If undeliverable, return to:



Origins of Nations
PO Box 864
Sydney
Australia 2001
<http://users.netinfo.com.au/quokka/hrp/>
OR
825 Pierre Street
Manhattan
KS 66502
United States of America



TO:



Is it time to renew your

subscription? Check your label today!

